

Public Notice

Pursuant to Article 258.005(b) of the Texas Transportation Code, the Commissioners Court of Colorado County, Texas provides this notice to the public of its adoption, on 4/2/2012 of a County Road Map including each road in which Colorado County claims the continued existence of a public interest and a right of access and egress for maintenance of an existing County Road. A County Road Map including each road in which the County claims a public interest has been available for inspection by the public at the County Clerk's Office in the County Courthouse during business hours, since December, 2011.

Colorado County has complied with all procedures set forth in Chapter 258 of the Texas Transportation Code. Colorado County hereby advises the public that a two year period of limitation, which expires two years after the date of adoption, or 4/2/2014, will thereafter bar litigation contesting the county's right to continue maintenance upon the roads set forth in the County Road Map and as set forth in this Notice.

1ST ST	BRUSHY RD	CR 107 RD	CR 176 RD	CR 248 RD
2ND ST	BUCK RD	CR 109 RD	CR 180 RD	CR 249 RD
3RD ST	BUESCHER RD	CR 110 RD	CR 181 RD	CR 250 RD
4TH ST	BUFFALO CIRCLE RD	CR 111 RD	CR 182 RD	CR 251 RD
5TH ST	BULL CREEK RD	CR 112 RD	CR 183 RD	CR 252 RD
6TH ST	BURFORD ST	CR 113 RD	CR 184 RD	CR 253 RD
7TH ST	BURNHAM FERRY RD	CR 114 RD	CR 185 RD	CR 260 RD
8TH ST	BURNHAM FERRY RD	CR 115 RD	CR 190 RD	CR 262 RD
9TH ST	BUXKEMPER RD	CR 116 RD	CR 200 RD	CR 270 RD
10TH ST	BUXKEMPER RD	CR 118 RD	CR 201A	CR 271 RD
11TH ST	C AVE	CR 121 RD	CR 201 RD	CR 272 RD
A AVE	CALHOUN RD	CR 122 RD	CR 202*	CR 272A RD
A BRADEN RD	CALHOUN ST	CR 123 RD	CR 204 RD	CR 273 RD
ABEL RD	CAMP ST	CR 124 RD	CR 205 RD	CR 280 RD
ALLEN RD	CAMPO ROSA ST	CR 130 RD	CR 205A RD	CR 285 RD
ALLEYTON RD	CANAL ST	CR 134 A	CR 206 RD	CR 307 RD
ANDERSON RD	CAROL LN	CR 134 RD	CR 207 RD	CR 416 RD
ANNETTE DR	CAROLETA RANCH RD	CR 135 RD	CR 208 RD	CR 2103 RD
APC NWR RD	CAROLETA RANCH RD	CR 138 RD	CR 209 RD	CR 2104 RD
ARIZONA LN	CARTER WALKER RD	CR 140 RD	CR 210 RD	CR 2104 EXT *
ARTHUR ST	CASSADY RD	CR 141 RD	CR 211 RD	CR 2105 RD
ASH ST	CAT SPRING RD	CR 150 Rd	CR 212 RD	CR 2152 RD
B AVE	CEDAR LN	CR 151 RD	CR 213 A	CR 4140 RD
BAILEY RD	CEDAR ST	CR 152 RD	CR 213 RD	CROOKED RD
BALUSEK RD	CEDAR ST	CR 153 RD	CR 214 RD	CUMMINS CREEK RD
BARCAK RD	CENTER ST	CR 154 RD	CR 215 RD	CUMMINS STEIN RD
BARTEN RD	CHALLENGE ST	CR 156 RD	CR 215A RD	RD
BASS RD	CHURCH LN	CR 157 RD	CR 216 RD	CUSHEN ST
BAXTER ST	CLAYBORNE ST	CR 158 RD	CR 217 RD	D AVE
BEAL RD	CLIPSON RD	CR 159 RD	CR 218 RD	DANCING DEER RD
BEARD RD	CLUB LN	CR 160 RD	CR 219 RD	RD
BERNARDO OAKS RD	COLORADO ST	CR 161 RD	CR 220 RD	DEE ALLEN RD
BERNARDO RD	COLUMBUS ST	CR 162 RD	CR 221 RD	DEER ALLEY LN
BILLECK LN	COMMERCE LN	CR 163 RD	CR 222 RD	DEER HOLLOW RD
BLACK FOREST RD*	CONNOR AVE	CR 164 RD	CR 223 RD	DELIA ST
BLACKSMITH FARM LN	COY RD	CR 165 RD	CR 230 RD	DIETRICH LN
BOCKHOLT DR	CR 16 RD	CR 166 RD	CR 231 RD	DITTMAR RD
BOSTIK RD	CR 79 RD	CR 167 RD	CR 234 RD	DOUBLE CREEK RD
BOULDEN ST	CR 92 RD	CR 168 RD	CR 235 RD	RD
BOWIE ST	CR 96 RD	CR 169 RD	CR 238 RD	DR NEAL RD
BRADEN ST	CR 101 RD	CR 170 RD	CR 240 RD	DRYMALLA RD
BRAZOS ST	CR 102 RD	CR 171 RD	CR 241 RD	DUBINA WEIMAR RD
BROD RD	CR 103 RD	CR 172 RD	CR 242 RD	RD
BRUNESMILL RD	CR 104 RD	CR 173 RD	CR 243 RD	DUNGENS MILL RD
	CR 105 RD	CR 174 RD	CR 244 RD	RD
	CR 106 A	CR 175 RD	CR 245 RD	
	CR 106 RD	CR 176 A	CR 246*	DUNLAVY RD

* ROADS SUBJECT TO CORRECTION

DVORAK RD	HONEYDEW LN	MENTZ RD	REESE LN	TAIT RANCH RD
E AVE	HUEBEL LN	MENTZ WILLOW RD	REEVES RD	TAYLOR AVE
E FIRST ST	HUNT RD	MINNESOTA RD	REICHARDT RD	TAYLOR ST
E SECOND ST	I AVE	MINNIE RD	REITZ QUINN RD	THELMA ST
EAST ST	INDIAN CIRCLE RD	MOCKINGBIRD LN	RICE RD	THOMAS DRYER RD*
EHLINGER CHURCH LN	INDIAN TRAIL RD	MONTEZUMA ST	RICHTER RD	THORNTON LN*
EHLINGER RD	J AVE	MUEHR RD	RIVER PLANT RD	TINKLER ST
ELDER ST	JASEK RD	N AUSTIN*	RIVER TRACE DR*	TOWNSEND ST
ELSIE ST	JERRELL COFFEE RD	N CR 255 RD	ROLF RD	TRAVIS ST
ERMIS RD	JUDY LN	N LOGAN PARK DR	ROMAN RD	TUMLINSON RD
EVANS DR	K AVE	N MAIN ST	ROSENFELD ST	TUTTLE ST
F AVE	KALLUS BEYER RD	NAVIDAD ST	ROUND HOUSE RD	VENGHAUS GEORG RD
FANNIES CROSSING RD	KANSTEINER RD	NELLE ST	S AUSTIN*	VOGELSANG RD
FISCHER BULLER RD	KEARNEY DR	NELSON LN	S CR 255 RD	W ASH ST
FISHER LN	KENNY ST	NEW ULM RD	S LOGAN PARK DR	W EIGHTH ST
FLOWER HILL RD	KICKLER RD	NILES ST	SALLADAY RD	W FIFTH ST
FOOTE LN	KICKLER RD	NORWAY ST	SAN FELIPE RD	W FIRST ST
FOREST OAK DR	KLEIHEGE RD	OAK DR	SAND HILL RD	W FIFTH ST
FOURTH ST	KOEHL RD	OAK HILL DR	SAND RD	W FOUR 1/2 ST
FRANKE RD	KOVAR RD	OAK ST	SANDY CREEK RD	W SECOND ST
FRELSBURG RD	KRAHL RD	OHNEISER RD	SANTA ANNA RD	W SEVENTH ST
FRITSCHER RD	KRENEK RD	OIL PATCH RD	SCHILLING LN	W SEVENTH ST
FRNK A ST	KUSEY LN	OLD ALLEYTON RD	SCHINDLER RD	W SIXTH ST
FUSSELL RD	KVETON RD	OLD ALTAIR RD	SCHMITT CREEK RD	W THIRD ST
G AVE	LABAY ST	OLD HWY 90 HWY	SCHMOELLER SENS RD	WAGLEY LN
G MILLER RD	LAKE SHERIDAN RD	OLD MCDONALD RD	SCHOBEL RD	WANJURA LN
GARDEN LN	LAKEVIEW LN	OLD NADA RD	SCHUETTE RD	WARSCHAK SCHUETTE RD
GARDEN OAKS ST	LAURA LN	OLD NEW ULM RD	SCHULENBURG LN	WASHINGTON ST
GLEN FLORA RD	LAVACA CO CR 147 RD	OLIVE BRANCH ST	SCHULTZ RD	WEISHUHN RD
GLUECK RD	LEE RD	ONCKEN RD	SCOTT RD	WEST ST
GREAK RD	LEHRMANN RD	ONWARD LN	SEALY RD	WHITE LP
GREEN MEADOWS LN	LIONS PARK DR	PAPENBERG RD	SECATES RD	WICK LN
GROVE ST	LITTLE PUBLIC RD	PARISH RD	SEDAN RD	WILDE RD
H AVE	LIVE OAK LN*	PECAN ST	SENIOR BRIDGE RD	WILDLIFE LN
HACKBERRY ST	LLOYD ST	PECAN VALLEY RD	SEVENTH ST W	WILLENBORG WAY RD
HADDEN ST	LOOSE COW RD	PINEY WOODS RD	SHAWS BEND RD	WINSLOW DR
HAINES RD	LUKE ST	PIPER LEAGUE RD	SHIRLEY OAKS ST	WIRTZ ST
HALFMANN LN	LUTON ST	PIPER RD	SILVER ST	WOODRIDGE RD
HALL RANCH RD	LUTONSKY RD	POST OAK POINT RD	SIMMONS	YAUPON CREEK ESTATES DR
HARBERT ST	LYLE RD	PRAIRIE CHICKEN RD	OAKRIDGE DR	YEARWOOD RD
HASSE RD	MAIN ST	PROVIDENCE LANDING DR *	SKALITSKY LN	YETT RD
HASTEDT ST	MANSFIELD ST	QUAIL HOLLOW RD	SMITH RAU RD	YOUENS DR
HATTERMANN LN	MAREK RD	QUAIL LN	SPALINGER RD	ZAPALAC RD
HAYEK RD	MARSALIA RD	QUAIL LP	STOKES RD	ZIMMERSCHIEDT RD
HENNEKE RD	MATTHEWS STORE RD	RAIDER DR	STRICKLAND LN	
HENRY ST	MAYES ST	RAMSEY RD	STRUNK ST	
HILDEBRANDT RD	MCCORMICK RD		STRUSS LN	
HILL ST	MCDONALD RD		SUGARLAND RD	
HILL TOP LN	MCELROY LN		SUNDERMAN RD	
HILSCHER LN	MENIS RD		SUPAK RD	
HOGG ST			SYCRAMORE ST	

* ROADS SUBJECT TO CORRECTION



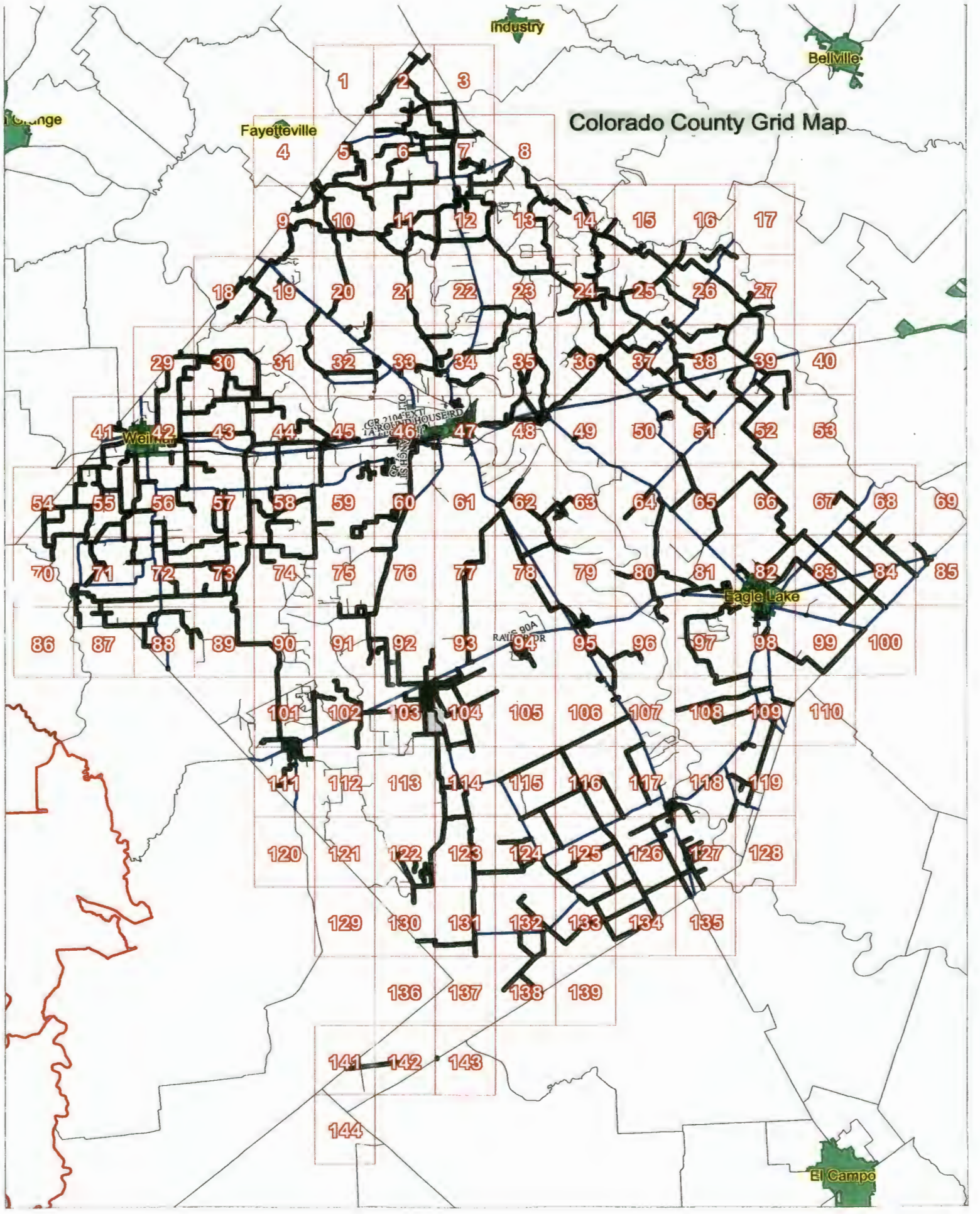
Go To Pg. 57

Go To Pg. 59



Map data provided by
 GeoBlink MapBooks
 875-548-1334

Colorado County Grid Map



10TH ST	46
11TH ST	103
11TH ST	46
1ST ST	103
1ST ST	104
1ST ST	93
2ND ST	104
2ND ST	103
3RD ST	104
3RD ST	103
4TH ST	103
4TH ST	104
4TH ST	93
5TH ST	103
5TH ST	46
6TH ST	85
6TH ST	103
6TH ST	46
7TH ST	103
7TH ST	46
8TH ST	103
8TH ST	46
9TH ST	103
9TH ST	104
9TH ST	46
A AVE	101
A BRADEN RD	24
A BRADEN RD	14
ABEL RD	7
ALLEN RD	15
ALLEYTON RD	48
ALLEYTON RD	35
ANDERSON RD	109
ANDERSON RD	108
ANNETTE DR	60
ANNETTE DR	46
APC NWR RD	68
APC NWR RD	67
ARIZONA LN	119
ARTHUR ST	118
ARTHUR ST	117
ASH ST	82
AVENUE B ST	101
B AVE	101
BAILEY RD	24
BALUSEK RD	82

9/17/2011

Colorado County Grid Map

2

Road Name/Number

Grid Map Page #

Comment/Correction

BARCAK RD	71
BARTEN RD	34
BASS RD	122
BAXTER ST	117
BEAL RD	83
BEAL RD	84
BEAL RD	67
BEARD RD	81
BERNARDO OAKS RD	24
BERNARDO RD	38
BERNARDO RD	39
BERNARDO RD	37
BILLECK LN	42
BLACKSMITH FARM LN	88
BOCKHOLT DR	12
BOSTIK RD	15
BOSTIK RD	25
BOSTIK RD	14
BOULDEN ST	117
BOWIE ST	95
BRADEN ST	117
BRAZOS ST	46
BROD RD	24
BRUNESMILL RD	10
BRUNESMILL RD	11
BRUNESMILL RD	21
BRUNESMILL RD	33
BRUNESMILL RD	34
BRUNESMILL RD	9
BRUSHY RD	9
BRUSHY RD	10
BRUSHY RD	20
BRUSHY RD	4
BUCK RD	7
BUESCHER RD	34
BUFFALO CIRCLE RD	94
BULL CREEK RD	5
BURFORD ST	118
BURFORD ST	117
BURNHAM FERRY RD	19
BURNHAM FERRY RD	18
BUXKEMPER RD	6
BUXKEMPER RD	7
BUXKEMPER RD	2
C AVE	111
C AVE	101
CALHOUN RD	97

9/17/2011

Colorado County Grid Map

Road Name/Number

Grid Map Page #

Comment/Correction

CALHOUN RD	98
CALHOUN RD	108
CALHOUN RD	109
CALHOUN RD	81
CALHOUN ST	95
CAMP ST	48
CAMPO ROSA ST	98
CANAL ST	117
CANAL ST	48
CAROL LN	33
CAROLETA RANCH RD	88
CARTER WALKER RD	98
CASSADY RD	84
CAT SPRING RD	25
CAT SPRING RD	26
CAT SPRING RD	27
CAT SPRING RD	39
CAT SPRING RD	52
CAT SPRING RD	66
CAT SPRING RD	82
CAT SPRING RD	24
CEDAR LN	56
CEDAR ST	7
CENTER ST	95
CENTER ST	48
CHALLENGE ST	95
CHURCH LN	12
CLABORNE ST	46
CLAYBORNE ST	46
CLIPSON RD	82
CLUB LN	63
COLORADO ST	46
COLUMBUS ST	95
COMMERCE LN	48
CONNOR AVE	83
CONNOR AVE	82
COY RD	73
CR 101 RD	78
CR 101 RD	62
CR 102 RD	78
CR 102 RD	79
CR 102 RD	94
CR 102 RD	95
CR 102 RD	62
CR 103 RD	62
CR 103 RD	77
CR 103 RD	93

9/17/2011

Colorado County Grid Map

4

Road Name/Number

Grid Map Page #

Comment/Correction

CR 103 RD	61
CR 104 RD	63
CR 104 RD	62
CR 105 RD	60
CR 105 RD	46
CR 106 RD	76
CR 106 RD	91
CR 106 RD	92
CR 106 RD	103
CR 106 RD	104
CR 106 RD	60
CR 107 RD	46
CR 109 RD	123
CR 110 RD	123
CR 110 RD	131
CR 110 RD	114
CR 111 RD	107
CR 111 RD	115
CR 111 RD	116
CR 111 RD	106
CR 112 RD	116
CR 112 RD	117
CR 112 RD	124
CR 112 RD	126
CR 112 RD	115
CR 113 RD	126
CR 113 RD	127
CR 113 RD	135
CR 113 RD	117
CR 114 RD	133
CR 114 RD	134
CR 114 RD	132
CR 115 RD	127
CR 116 RD	125
CR 116 RD	126
CR 116 RD	134
CR 116 RD	116
CR 118 RD	104
CR 118 RD	93
CR 121 RD	125
CR 121 RD	126
CR 121 RD	133
CR 121 RD	134
CR 121 RD	124
CR 122 RD	124
CR 122 RD	123
CR 123 RD	124

9/17/2011

Colorado County Grid Map

6

Road Name/Number

Grid Map Page #

Comment/Correction

CR 173 RD	138
CR 173 RD	132
CR 174 RD	138
CR 175 RD	131
CR 175 RD	130
CR 176 RD	134
CR 176 RD	133
CR 180 RD	127
CR 181 RD	127
CR 182 RD	127
CR 183 RD	127
CR 184 RD	127
CR 185 RD	126
CR 190 RD	142
CR 190 RD	141
CR 200 RD	42
CR 200 RD	29
CR 201 RD	30
CR 201 RD	31
CR 201 RD	42
CR 201 RD	43
CR 201 RD	44
CR 201 RD	29
CR 204 RD	30
CR 204 RD	42
CR 204 RD	29
CR 205 RD	31
CR 205 RD	30
CR 205A RD	31
CR 205A RD	43
CR 205A RD	30
CR 206 RD	44
CR 206 RD	43
CR 207 RD	43
CR 208 RD	43
CR 208 RD	30
CR 209 RD	43
CR 209 RD	42
CR 210 RD	57
CR 210 RD	73
CR 210 RD	43
CR 2103 RD	73
CR 2103 RD	57
CR 2104 EXT	46
CR 2104 RD	46
CR 2105 RD	46
CR 211 RD	58

Road Name/Number	Grid Map Page #	Comment/Correction
CR 124 RD	114	
CR 124 RD	104	
CR 130 RD	107	
CR 130 RD	106	
CR 134 RD	91	
CR 135 RD	62	
CR 140 RD	46	
CR 141 RD	105	
CR 141 RD	104	
CR 150 RD	59	
CR 151 RD	60	
CR 151 RD	75	
CR 151 RD	59	
CR 152 RD	60	
CR 153 RD	76	
CR 153 RD	75	
CR 154 RD	91	
CR 154 RD	75	
CR 156 RD	91	
CR 157 RD	92	
CR 158 RD	92	
CR 159 RD	103	
CR 159 RD	92	
CR 16 RD	95	
CR 16 RD	106	
CR 16 RD	79	
CR 160 RD	103	
CR 160 RD	92	
CR 161 RD	103	
CR 162 RD	104	
CR 162 RD	103	
CR 163 RD	114	
CR 164 RD	130	
CR 164 RD	122	
CR 165 RD	124	
CR 166 RD	124	
CR 167 RD	124	
CR 167 RD	125	
CR 167 RD	115	
CR 168 RD	126	
CR 169 RD	117	
CR 169 RD	107	
CR 170 RD	125	
CR 171 RD	133	
CR 171 RD	125	
CR 172 RD	138	
CR 172 RD	132	

9/17/2011

Colorado County Grid Map

7

Road Name/Number

Grid Map Page #

Comment/Correction

CR 211 RD	57
CR 212 RD	73
CR 213 RD	58
CR 213 RD	74
CR 213 RD	44
CR 214 RD	74
CR 215 RD	59
CR 215 RD	73
CR 215 RD	74
CR 215 RD	75
CR 215 RD	58
CR 2152 RD	103
CR 2152 RD	102
CR 215A RD	59
CR 215A RD	58
CR 216 RD	58
CR 217 RD	44
CR 217 RD	45
CR 217 RD	43
CR 218 RD	45
CR 218 RD	44
CR 219 RD	45
CR 220 RD	56
CR 220 RD	42
CR 221 RD	72
CR 221 RD	73
CR 221 RD	57
CR 222 RD	57
CR 223 RD	56
CR 230 RD	72
CR 230 RD	73
CR 230 RD	56
CR 231 RD	72
CR 234 RD	72
CR 235 RD	111
CR 238 RD	111
CR 240 RD	55
CR 240 RD	56
CR 240 RD	71
CR 240 RD	42
CR 241 RD	56
CR 242 RD	56
CR 242 RD	55
CR 243 RD	71
CR 243 RD	55
CR 244 RD	72
CR 244 RD	71

9/17/2011

Colorado County Grid Map

Road Name/Number

Grid Map Page #

Comment/Correction

CR 245 RD	71
CR 248 RD	55
CR 249 RD	54
CR 250 RD	42
CR 250 RD	54
CR 250 RD	55
CR 250 RD	70
CR 250 RD	71
CR 250 RD	41
CR 251 RD	55
CR 251 RD	41
CR 252 RD	55
CR 253 RD	55
CR 253 RD	41
CR 260 RD	88
CR 262 RD	85
CR 270 RD	71
CR 270 RD	87
CR 270 RD	88
CR 270 RD	70
CR 271 RD	87
CR 271 RD	71
CR 272 RD	87
CR 272A RD	87
CR 273 RD	89
CR 273 RD	90
CR 273 RD	101
CR 273 RD	73
CR 280 RD	54
CR 285 RD	43
CR 285 RD	57
CR 285 RD	42
CR 307 RD	49
CR 4140 RD	67
CR 416 RD	95
CR 79 RD	109
CR 79 RD	108
CR 92 RD	38
CR 92 RD	51
CR 92 RD	37
CR 96 RD	39
CROOKED RD	39
CROOKED RD	52
CROOKED RD	38
CUMMINS CREEK RD	11
CUMMINS CREEK RD	6
CUMMINS STEIN RD	5

9/17/2011

Colorado County Grid Map

Road Name/Number

Grid Map Page #

Comment/Correction

CUSHEN ST	103
D AVE	111
DANCING DEER RD	94
DEE ALLEN RD	59
DEE ALLEN RD	45
DEER ALLEY LN	59
DEER HOLLOW RD	89
DEER HOLLOW RD	88
DELIA ST	82
DIETRICH LN	37
DIETRICH LN	36
DITTMAR RD	27
DOUBLE CREEK RD	38
DOUBLE CREEK RD	37
DR NEAL RD	12
DRYMALLA RD	51
DRYMALLA RD	38
DUBINA WEIMAR RD	41
DUNGENS MILL RD	12
DUNGENS MILL RD	11
DUNLAVY RD	15
DUNLAVY RD	14
DVORAK RD	10
E AVE	111
E FIRST ST	111
E FIRST ST	101
E SECOND ST	111
E SECOND ST	101
EAST ST	95
EHLINGER CHURCH LN	9
EHLINGER RD	6
EHLINGER RD	7
EHLINGER RD	9
EHLINGER RD	10
EHLINGER RD	11
EHLINGER RD	5
ELDER ST	82
ELSIE ST	104
ERMIS RD	71
EVANS DR	48
F AVE	111
FANNIES CROSSING RD	2
FISCHER BULLER RD	6
FISCHER BULLER RD	2
FISHER LN	50
FISHER LN	37
FLOWER HILL RD	35

9/17/2011

Colorado County Grid Map

10

Road Name/Number

Grid Map Page #

Comment/Correction

FM 1291 RD	6
FM 1693 RD	114
FM 333 RD	126
FM 806 RD	60
FOOTE LN	119
FOOTE LN	127
FOOTE LN	118
FOREST OAK DR	94
FOURTH ST	111
FRANKE RD	3
FRELSBURG RD	36
FRELSBURG RD	37
FRELSBURG RD	24
FRITSCHER RD	19
FRNKA ST	118
FUSSELL RD	65
FUSSELL RD	64
G AVE	111
G MILLER RD	34
GARDEN LN	47
GARDEN OAKS ST	46
GLEN FLORA RD	98
GLUECK RD	82
GLUECK RD	83
GLUECK RD	67
GREAK RD	102
GREAK RD	101
GREEN MEADOWS LN	63
GROVE ST	48
H AVE	111
HACKBERRY ST	82
HADDEN ST	48
HAINES RD	101
HALFMANN LN	7
HALFMANN LN	6
HALL RANCH RD	109
HARBERT ST	48
HASSE RD	72
HASSE RD	71
HASTEDT ST	118
HASTEDT ST	117
HATTERMANN LN	59
HATTERMANN LN	45
HAYEK RD	10
HENNEKE RD	36
HENNEKE RD	37
HENNEKE RD	25

Road Name/Number

Grid Map Page #

Comment/Correction

HENRY ST	81
HENRY ST	46
HILDEBRANDT RD	19
HILDEBRANDT RD	9
HILL ST	117
HILL TOP LN	55
HILSCHER LN	56
HOGG ST	95
HONEYDEW LN	98
HUEBEL LN	47
HUNT RD	99
HUNT RD	100
HUNT RD	98
I AVE	101
INDIAN CIRCLE RD	94
INDIAN TRAIL RD	94
J AVE	101
JASEK RD	5
JASEK RD	10
JASEK RD	4
JERRELL COFFEE RD	33
JERRELL COFFEE RD	32
JUDY LN	60
JUDY LN	59
K AVE	111
KALLUS BEYER RD	19
KALLUS BEYER RD	18
KANSTEINER RD	23
KANSTEINER RD	22
KEARNEY DR	59
KENNY ST	98
KICKLER RD	6
KLEIHEGE RD	6
KOEHL RD	19
KOVAR RD	2
KRAHL RD	29
KRENEK RD	6
KUSEY LN	55
KUSEY LN	41
KVETON RD	39
KVETON RD	27
LABAY ST	118
LAKE SHERIDAN RD	102
LAKE SHERIDAN RD	101
LAKEVIEW LN	98
LAKEVIEW LN	97
LAURA LN	33

9/17/2011

Colorado County Grid Map

12

Road Name/Number

Grid Map Page #

Comment/Correction

LAURA LN	32
LAVACA CO CR 147 RD	88
LEE RD	34
LEHRMANN RD	37
LEHRMANN RD	38
LEHRMANN RD	25
LIONS PARK DR	126
LIONS PARK DR	117
LITTLE PUBLIC RD	99
LITTLE PUBLIC RD	83
LLOYD ST	103
LOOSE COW RD	96
LOOSE COW RD	95
LUKE ST	103
LUPTON ST	103
LUTONSKY RD	2
LYLE RD	64
MAIN ST	95
MAIN ST	101
MAIN ST	111
MAIN ST	117
MAIN ST	118
MAIN ST	71
MANSFIELD ST	118
MANSFIELD ST	127
MANSFIELD ST	117
MAREK RD	33
MARSALIA RD	83
MARSALIA RD	84
MARSALIA RD	68
MATTHEWS STORE RD	109
MAYES ST	71
MCCORMICK RD	99
MCCORMICK RD	100
MCCORMICK RD	84
MCDONALD RD	83
MCDONALD RD	84
MCDONALD RD	100
MCDONALD RD	67
MCELROY LN	7
MCELROY LN	3
MENIS RD	73
MENTZ RD	48
MENTZ RD	49
MENTZ RD	36
MENTZ WILLOW RD	38
MINNESOTA RD	85

Road Name/Number	Grid Map Page #	Comment/Correction
MINNIE RD	81	
MOCKINGBIRD LN	109	
MONTEZUMA ST	47	
MONTEZUMA ST	46	
N CR 255 RD	102	
N LOGAN PARK DR	101	
N MAIN ST	85	
NAVIDAD ST	70	
NELLE ST	117	
NELSON LN	37	
NEW ULM RD	37	
NEW ULM RD	25	
NILES ST	103	
NORWAY ST	46	
OAK DR	7	
OAK HILL DR	47	
OAK HILL DR	46	
OAK ST	82	
OAK ST	33	
OHNHEISER RD	55	
OIL PATCH RD	14	
OIL PATCH RD	13	
OLD ALLEYTON RD	48	
OLD ALTAIR RD	82	
OLD ALTAIR RD	81	
OLD HWY 90 HWY	48	
OLD HWY 90 HWY	47	
OLD MCDONALD RD	46	
OLD NADA RD	135	
OLD NADA RD	127	
OLD NEW ULM RD	8	
OLD NEW ULM RD	7	
OLIVE BRANCH ST	46	
ONCKEN RD	29	
ONWARD LN	106	
PAPENBERG RD	34	
PARISH RD	71	
PECAN ST	71	
PECAN ST	70	
PECAN VALLEY RD	80	
PINEY WOODS RD	36	
PIPER LEAGUE RD	12	
PIPER LEAGUE RD	7	
PIPER RD	12	
POST OAK POINT RD	6	
PRAIRIE CHICKEN RD	52	
PRAIRIE CHICKEN RD	39	

9/17/2011

Colorado County Grid Map

Road Name/Number

Grid Map Page #

Comment/Correction

PROVIDENCE LANDING DR	47
QUAIL HOLLOW RD	50
QUAIL LN	98
QUAIL LP	98
RAIDER DR	94
RAMSEY RD	80
RAMSEY RD	64
REESE LN	35
REESE LN	48
REESE LN	23
REEVES RD	122
REICHARDT RD	26
REICHARDT RD	16
REITZ QUINN RD	26
REITZ QUINN RD	25
RICE RD	66
RICE RD	65
RICHTER RD	32
RIVER PLANT RD	96
RIVER PLANT RD	80
RIVER TRACE DR	47
ROLF RD	119
ROLF RD	109
ROMAN RD	122
ROSENFELD ST	48
ROUND HOUSE RD	46
S CR 255 RD	112
S CR 255 RD	102
S LOGAN PARK DR	111
SALLADAY RD	85
SALLADAY RD	84
SAN FELIPE RD	7
SAN FELIPE RD	6
SAND HILL RD	42
SAND RD	52
SANDY CREEK RD	114
SANDY CREEK RD	122
SANDY CREEK RD	123
SANDY CREEK RD	104
SANTA ANNA RD	18
SCHILLING LN	126
SCHINDLER RD	81
SCHINDLER RD	80
SCHMITT CREEK RD	24
SCHMOELLER SENS RD	26
SCHMOELLER SENS RD	16
SCHOBEL RD	34

Road Name/Number	Grid Map Page #	Comment/Correction
SCHOBEL RD	33	
SCHUETTE RD	7	
SCHULENBURG LN	46	
SCHULTZ RD	48	
SCHULTZ RD	35	
SCOTT RD	70	
SEALY RD	27	
SEALY RD	38	
SEALY RD	26	
SECATES RD	2	
SECATES RD	1	
SEDAN RD	41	
SENIOR BRIDGE RD	98	
SEVENTH ST W	101	
SH 71 HWY	62	
SHAWS BEND RD	20	
SHAWS BEND RD	31	
SHAWS BEND RD	32	
SHAWS BEND RD	19	
SILVER ST	71	
SILVER ST	70	
SIMMONS OAKRIDGE DR	63	
SKALITSKY LN	12	
SMITH RAU RD	34	
SMITH RAU RD	35	
SMITH RAU RD	23	
SPALINGER RD	68	
SPALINGER RD	84	
SPALINGER RD	85	
SPALINGER RD	67	
STOKES RD	3	
STOKES RD	2	
STRICKLAND LN	119	
STRICKLAND LN	109	
STRUNK ST	71	
STRUSS LN	60	
STRUSS LN	46	
SUGARLAND RD	119	
SUGARLAND RD	118	
SUNDERMAN RD	65	
SUNDERMAN RD	81	
SUNDERMAN RD	51	
SUPAK RD	12	
SYCRAMORE ST	82	
TAIT RANCH RD	79	
TAIT RANCH RD	78	
TAYLOR AVE	48	

9/17/2011

Colorado County Grid Map

Road Name/Number	Grid Map Page #	Comment/Correction
TAYLOR ST	46	
THELMA ST	46	
TINKLER ST	103	
TONKAWA LN	24	
TONKAWA LN	14	
TOWNSEND ST	117	
TRAVIS ST	48	
TUMLINSON RD	33	
TUTTLE ST	103	
US 90A HWY	99	
VENGHAUS GEORG RD	21	
VENGHAUS GEORG RD	11	
VOGELSANG RD	12	
VOGELSANG RD	21	
VOGELSANG RD	11	
W ASH ST	82	
W EIGHTH ST	111	
W EIGHTH ST	101	
W FIFTH ST	101	
W FIRST ST	111	
W FIRST ST	101	
W FOUR 1/2 ST	111	
W FOURTH ST	111	
W FOURTH ST	101	
W SECOND ST	111	
W SECOND ST	101	
W SEVENTH ST	101	
W SIXTH ST	111	
W SIXTH ST	101	
W THIRD ST	111	
W THIRD ST	101	
WAGLEY LN	57	
WANJURA LN	44	
WARSCHAK SCHUETTE RD	12	
WASHINGTON ST	95	
WASHINGTON ST	71	
WEISHUHN RD	13	
WEISHUHN RD	23	
WEISHUHN RD	8	
WEST ST	95	
WHITE LP	60	
WICK LN	29	
WILDE RD	2	
WILDLIFE LN	97	
WILDLIFE LN	81	
WILLENBORG WAY RD	122	
WILLIS ST	98	

9/17/2011

Colorado County Grid Map

17

Road Name/Number

Grid Map Page #

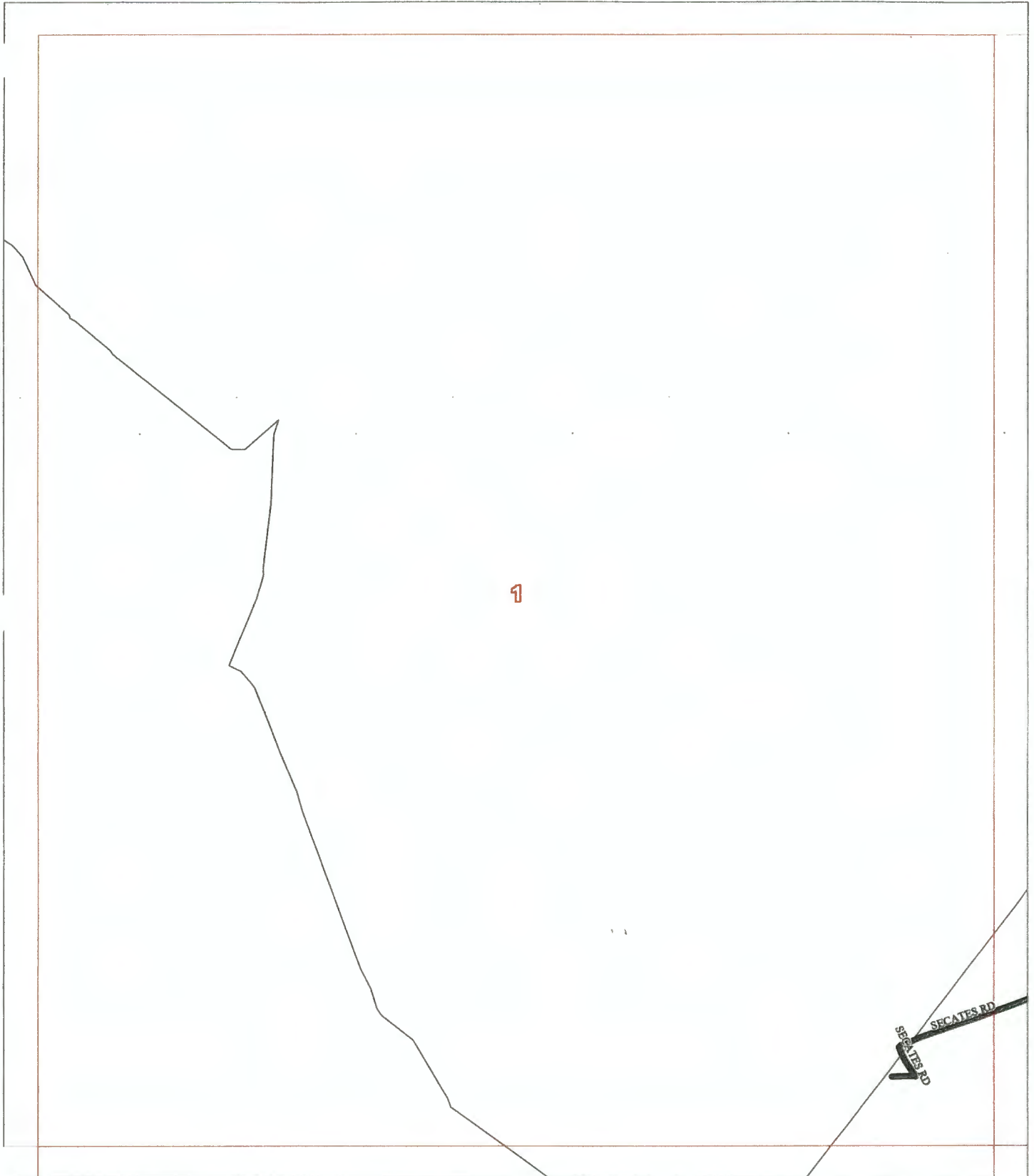
Comment/Correction

WINSLOW DR	50	
WIRTZ ST	118	
WOODRIDGE RD	10	
YAUPON CREEK ESTATES DR	32	
YAUPON CREEK ESTATES DR	20	
YEARWOOD RD	34	
YEARWOOD RD	33	
YETT RD	81	
YOUENS DR	41	
ZAPALAC RD	18	
ZIMMERSCHEIDT RD	12	
ZIMMERSCHEIDT RD	13	
ZIMMERSCHEIDT RD	23	
ZIMMERSCHEIDT RD	24	
ZIMMERSCHEIDT RD	11	

County Maintained Road 
State or Federal Hwy 
Grid Line 

Colorado County, Texas

Scale 1 in = 2000 ft



Allison, Bass & Assoc.
512-482-0701
R.Bass@Allison-Bass.com

5

Numbers Along Margins reflect
Page # of Adjacent Map Grids

17-Sep-2011

Map #

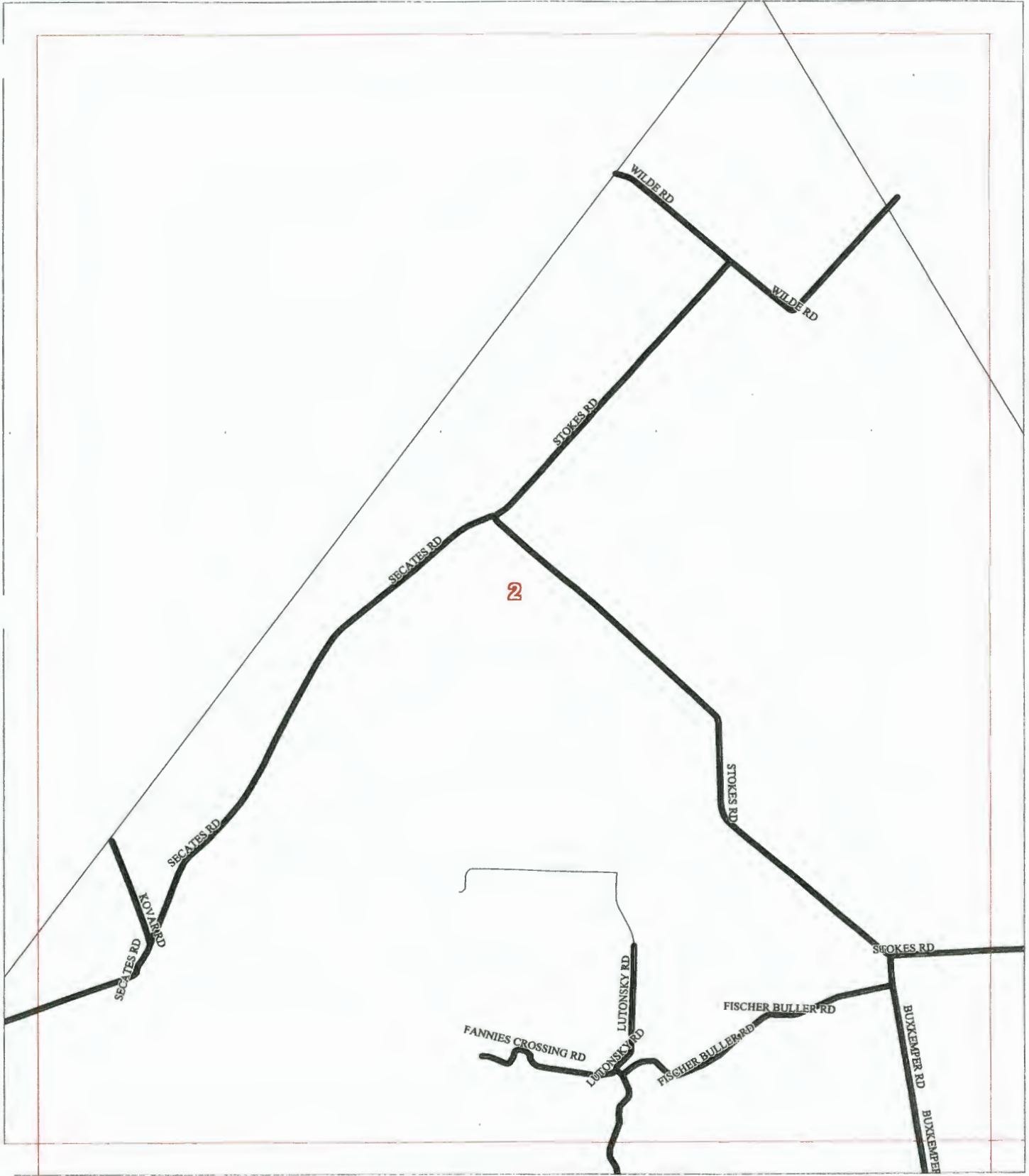
1

2

County Maintained Road 
State or Federal Hwy 
Grid Line 

Colorado County, Texas

Scale 1 in = 2000 ft



Allison, Bass & Assoc.
512-482-0701
R.Bass@Allison-Bass.com

Numbers Along Margins reflect
Page # of Adjacent Map Grids

17-Sep-2011

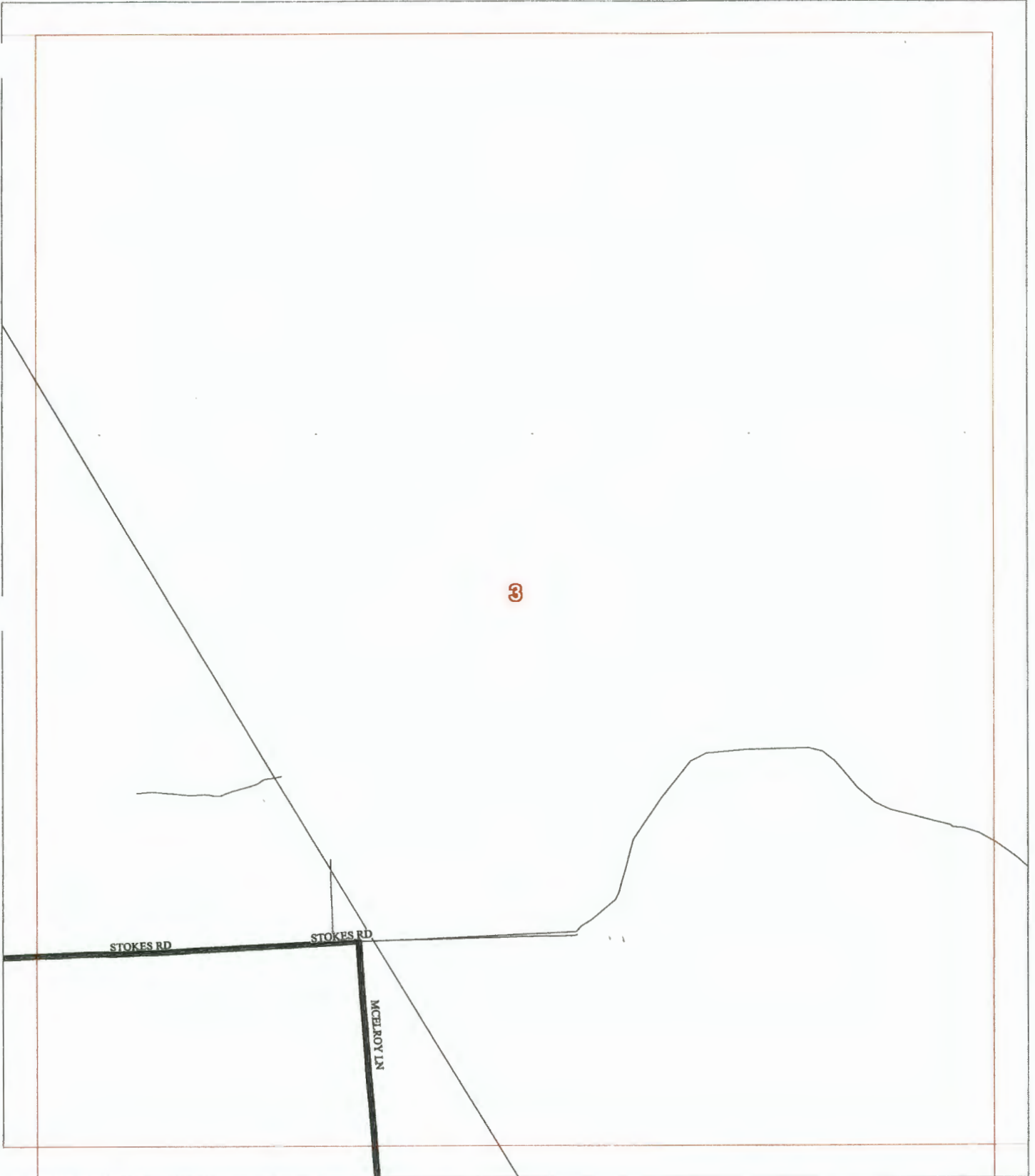
Map #

2

County Maintained Road 
State or Federal Hwy 
Grid Line 

Colorado County, Texas

Scale 1 in = 2000 ft



Allison, Bass & Assoc.
512-482-0701
R.Bass@Allison-Bass.com




7

Numbers Along Margins reflect
Page # of Adjacent Map Grids

17-Sep-2011

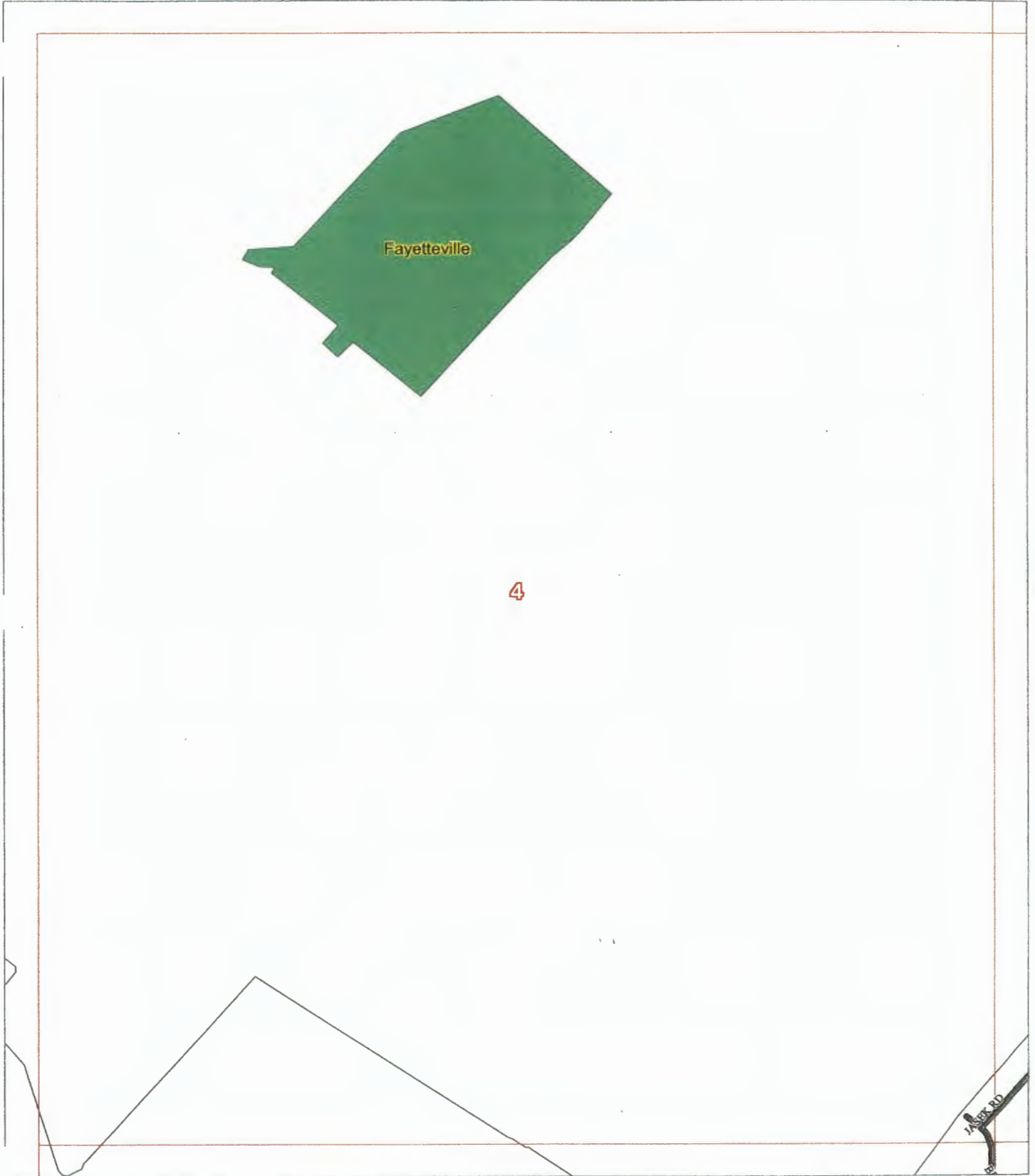
Map #

3

County Maintained Road 
State or Federal Hwy 
Grid Line 

Colorado County, Texas

Scale 1 in = 2000 ft



Allison, Bass & Assoc.
512-482-0701
R.Bass@Allison-Bass.com

9

Numbers Along Margins reflect
Page # of Adjacent Map Grids

17-Sep-2011

Map #

4

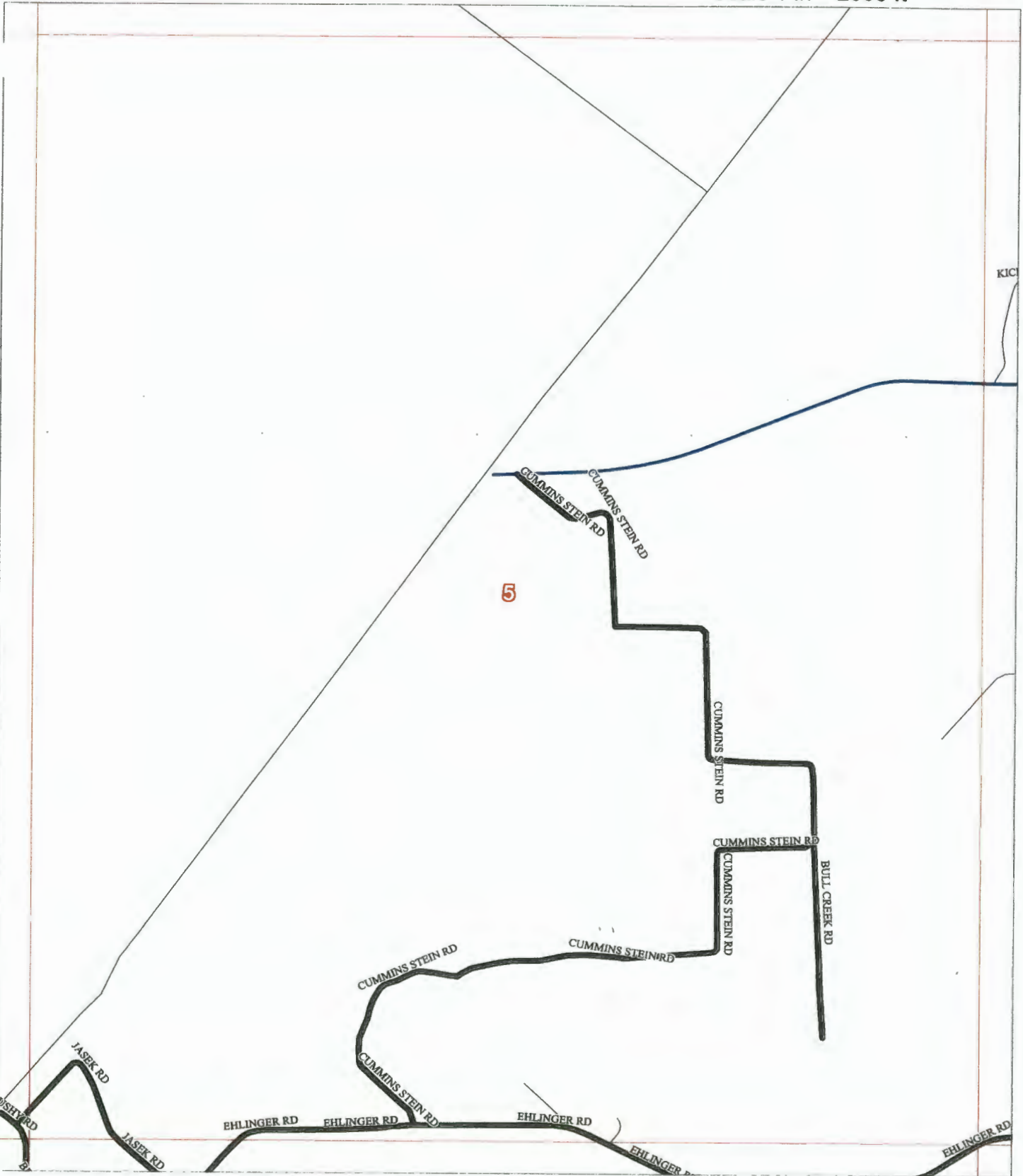
5

County Maintained Road 
State or Federal Hwy 
Grid Line 

Colorado County, Texas

1

Scale 1 in = 2000 ft



Allison, Bass & Assoc.
512-482-0701
R.Bass@Allison-Bass.com

10

17-Sep-2011

Numbers Along Margins reflect
Page # of Adjacent Map Grids

Map #

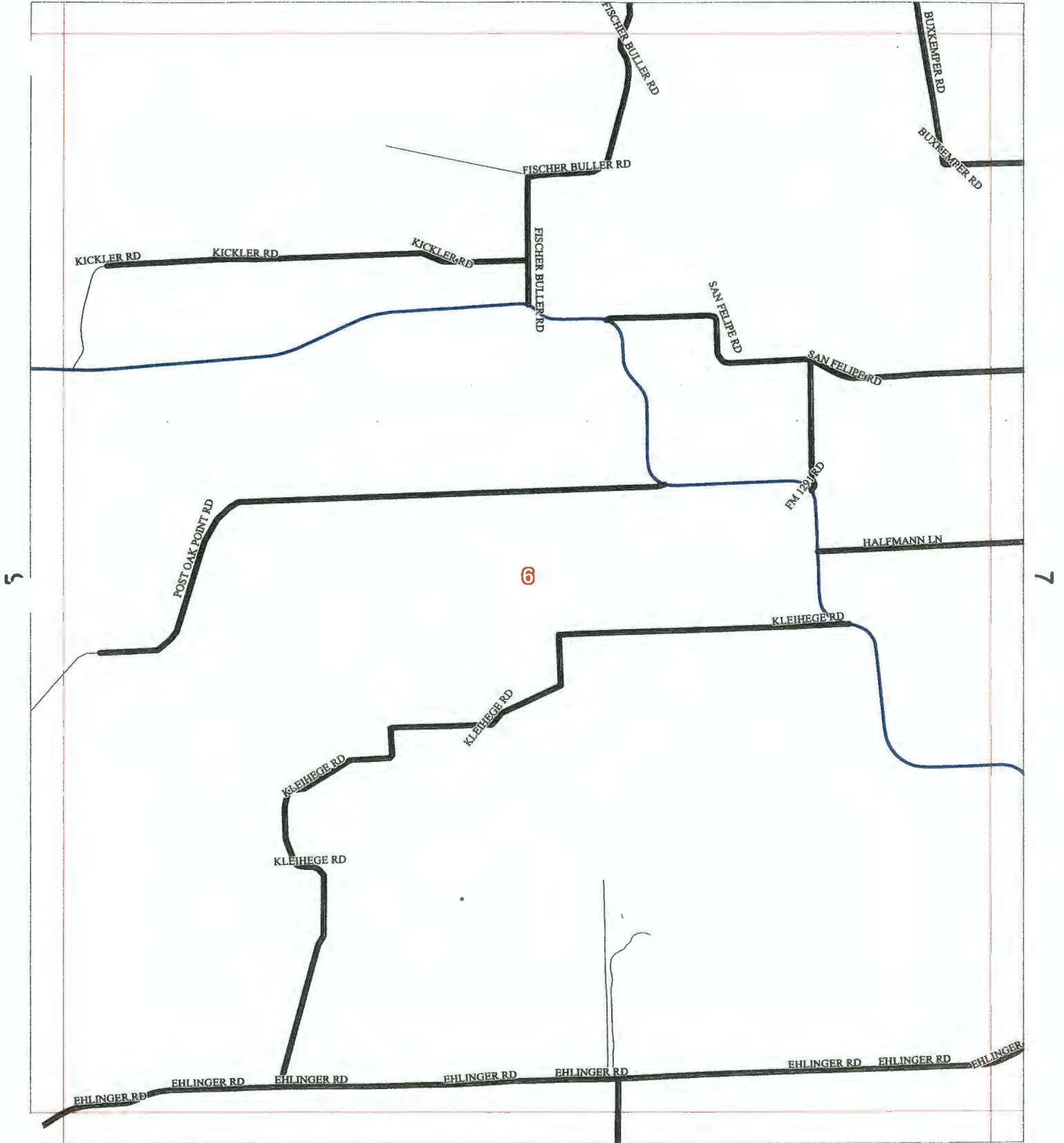
5

County Maintained Road 
State or Federal Hwy 
Grid Line 

Colorado County, Texas

2

Scale 1 in = 2000 ft



Allison, Bass & Assoc.
512-482-0701
R.Bass@Allison-Bass.com

11

Numbers Along Margins reflect
Page # of Adjacent Map Grids

17-Sep-2011

Map #

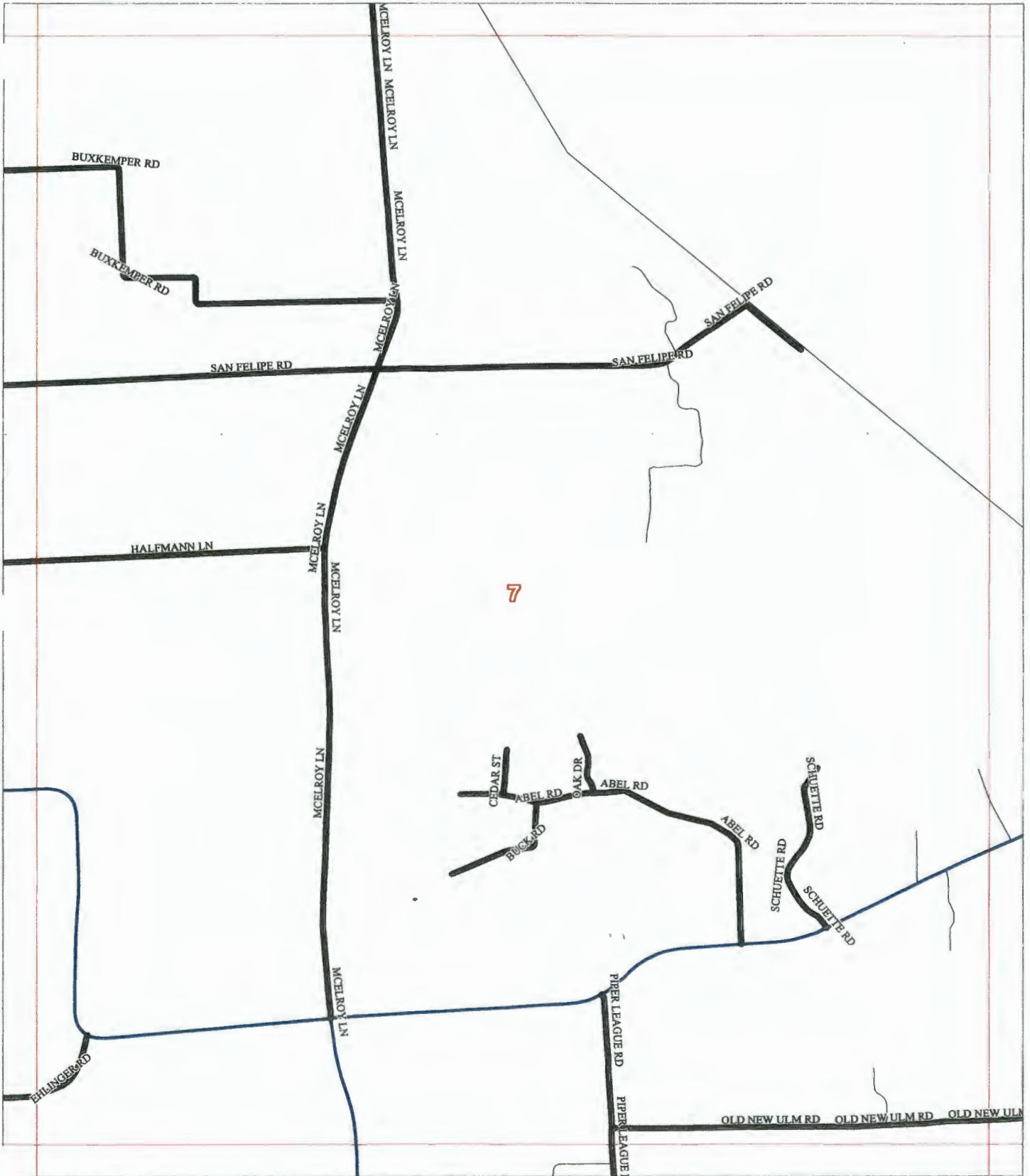
6

County Maintained Road 
State or Federal Hwy 
Grid Line 

Colorado County, Texas

3

Scale 1 in = 2000 ft



Allison, Bass & Assoc.
512-482-0701
R.Bass@Allison-Bass.com

12

Numbers Along Margins reflect
Page # of Adjacent Map Grids

17-Sep-2011

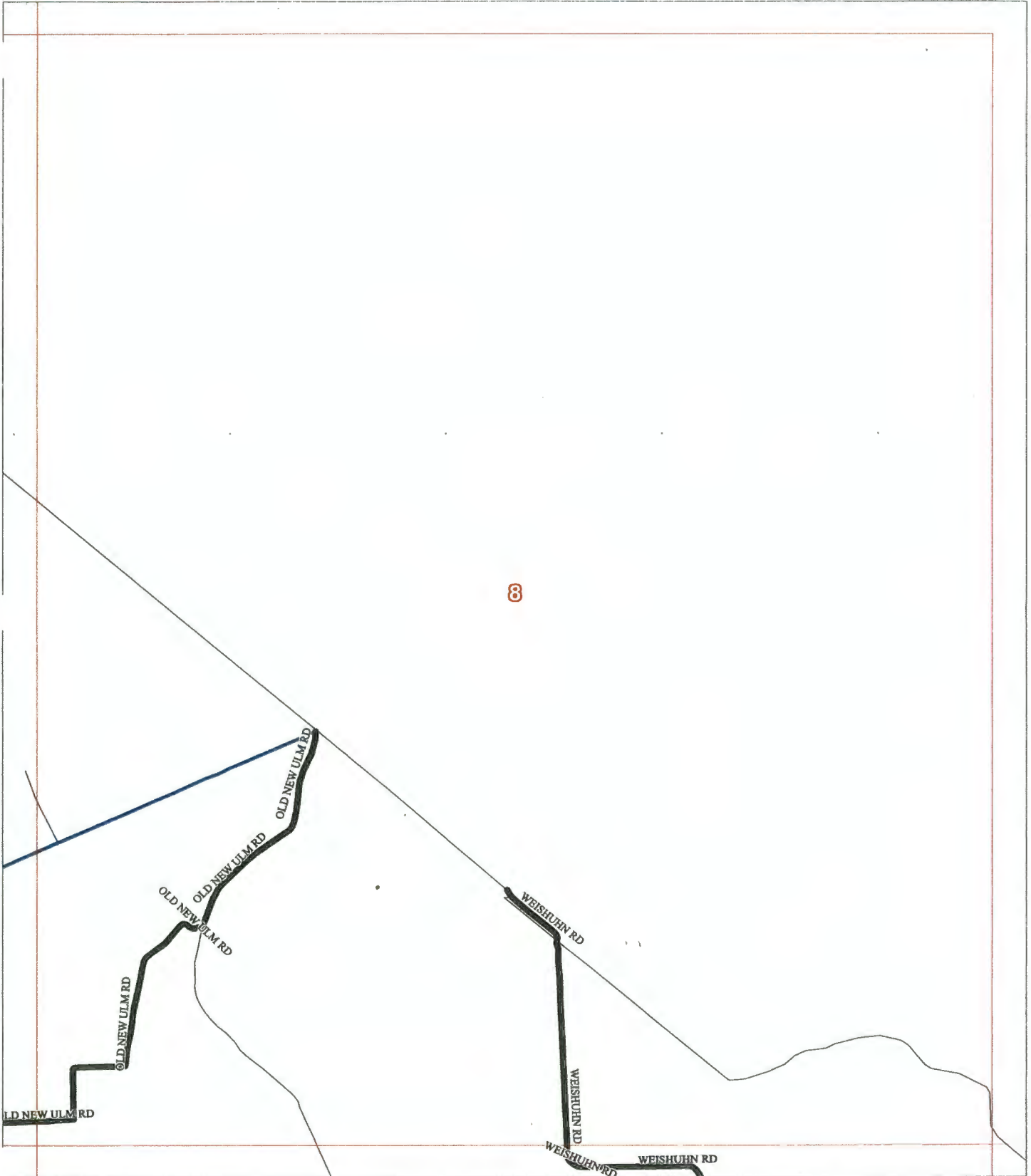
Map #

7

County Maintained Road 
State or Federal Hwy 
Grid Line 

Colorado County, Texas

Scale 1 in = 2000 ft

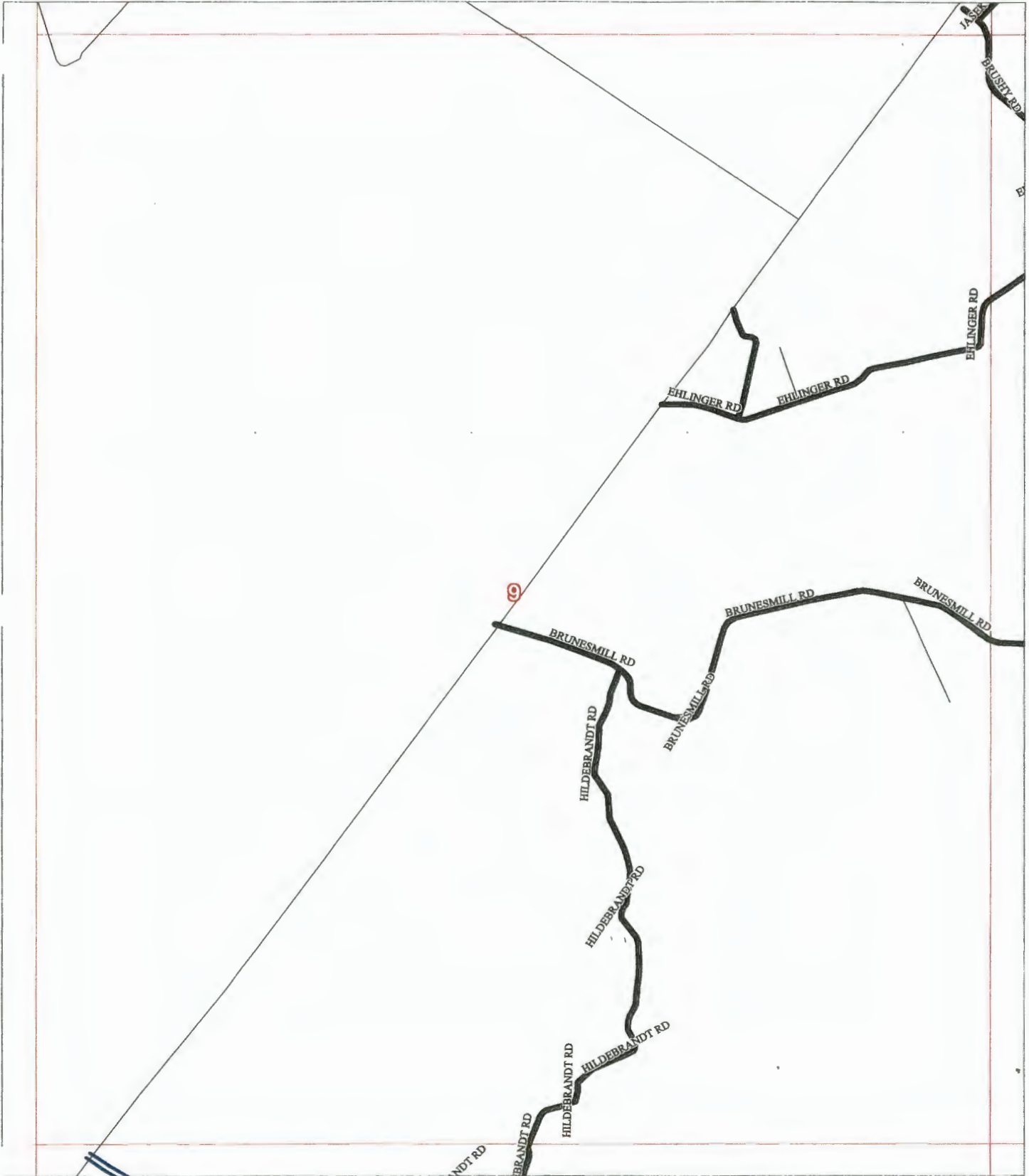


County Maintained Road 
State or Federal Hwy 
Grid Line 

Colorado County, Texas

4

Scale 1 in = 2000 ft



Allison, Bass & Assoc.
512-482-0701
R.Bass@Allison-Bass.com

19

17-Sep-2011

Map #

9

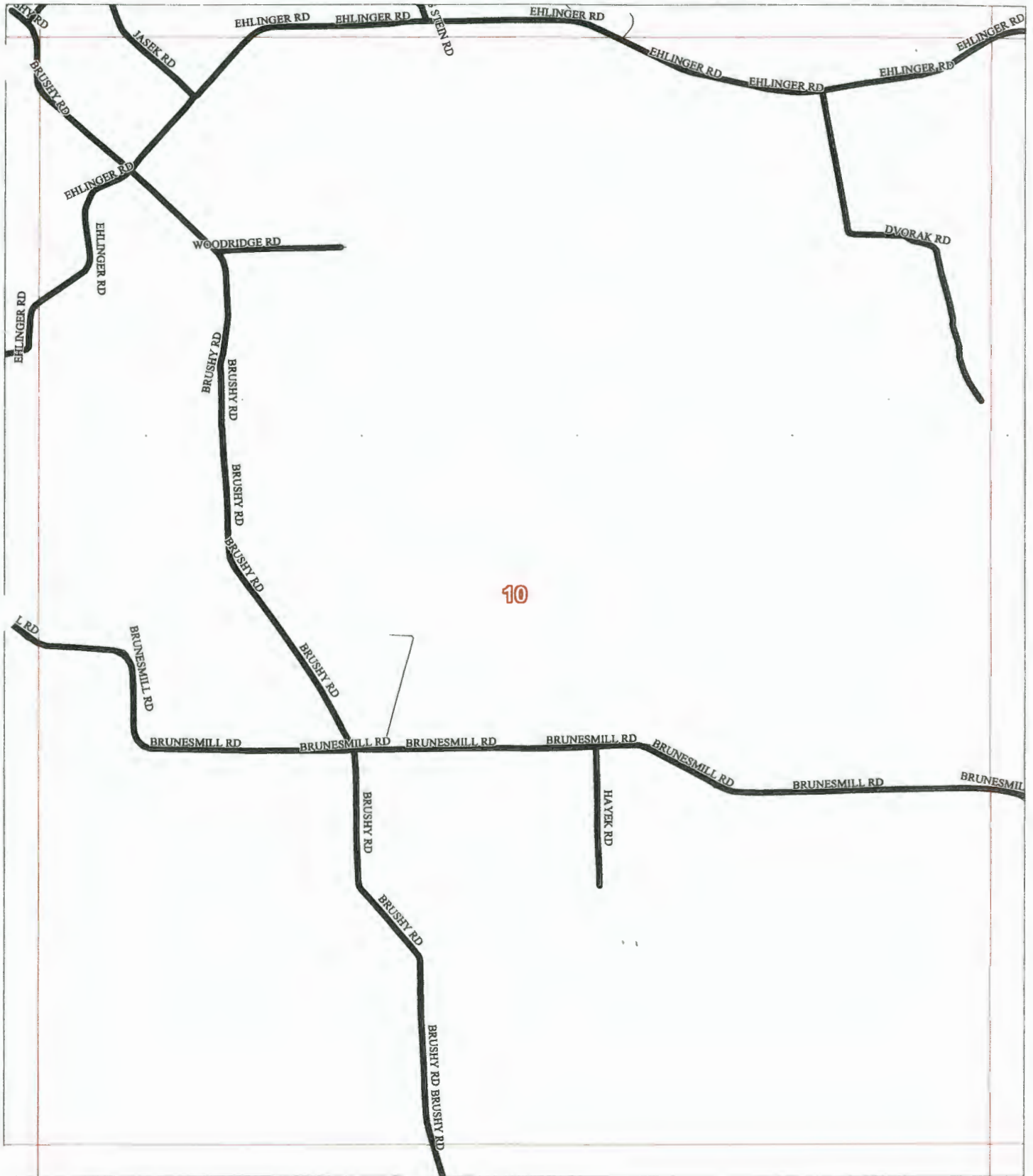
Numbers Along Margins reflect
Page # of Adjacent Map Grids

County Maintained Road 
State or Federal Hwy 
Grid Line 

Colorado County, Texas

5

Scale 1 in = 2000 ft



Allison, Bass & Assoc.
512-482-0701
R.Bass@Allison-Bass.com

Numbers Along Margins reflect
Page # of Adjacent Map Grids

17-Sep-2011

Map #

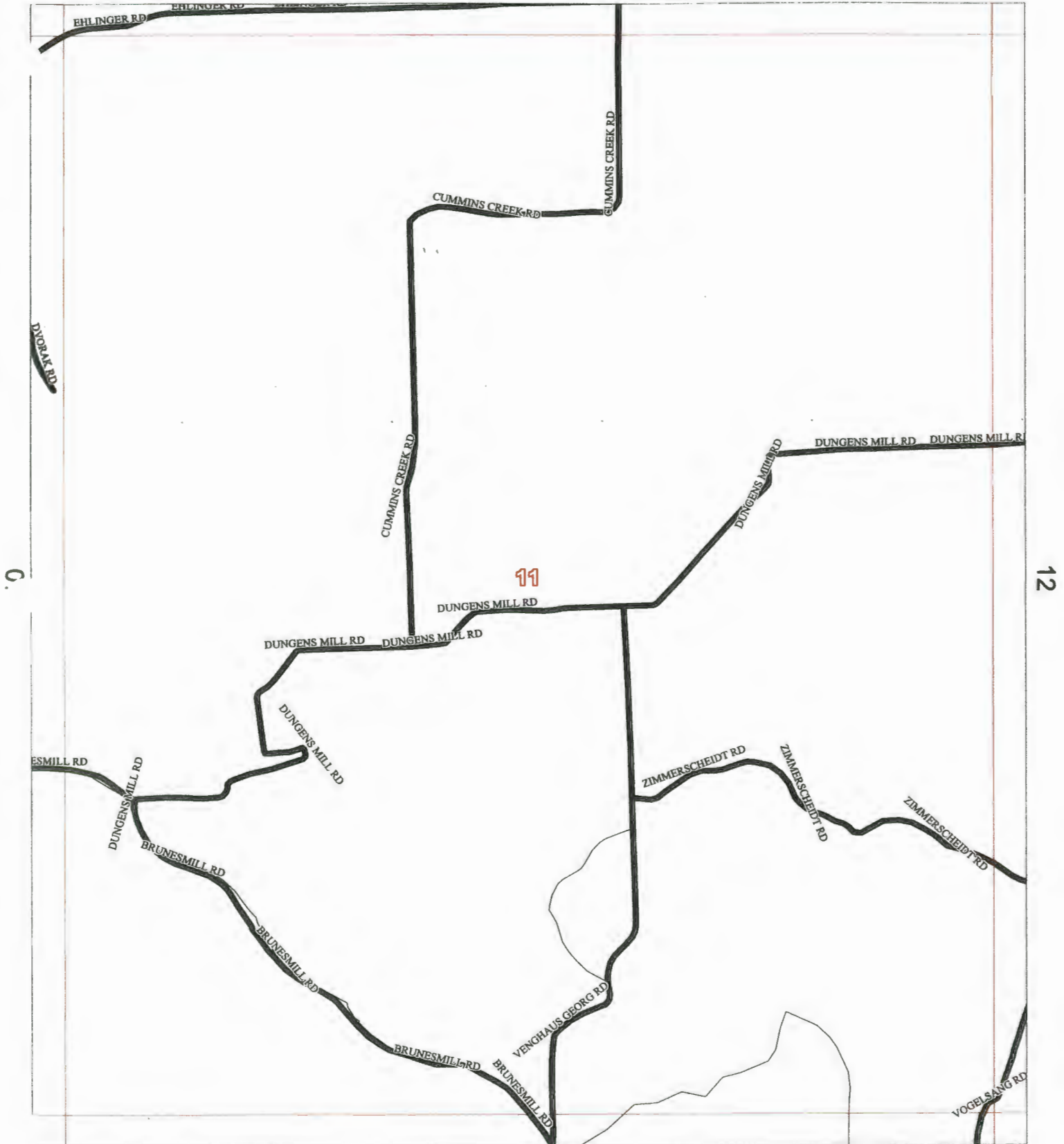
10

County Maintained Road 
State or Federal Hwy 
Grid Line 

Colorado County, Texas

6

Scale 1 in = 2000 ft



Allison, Bass & Assoc.
512-482-0701
R.Bass@Allison-Bass.com

21

Numbers Along Margins reflect
Page # of Adjacent Map Grids

17-Sep-2011

Map #

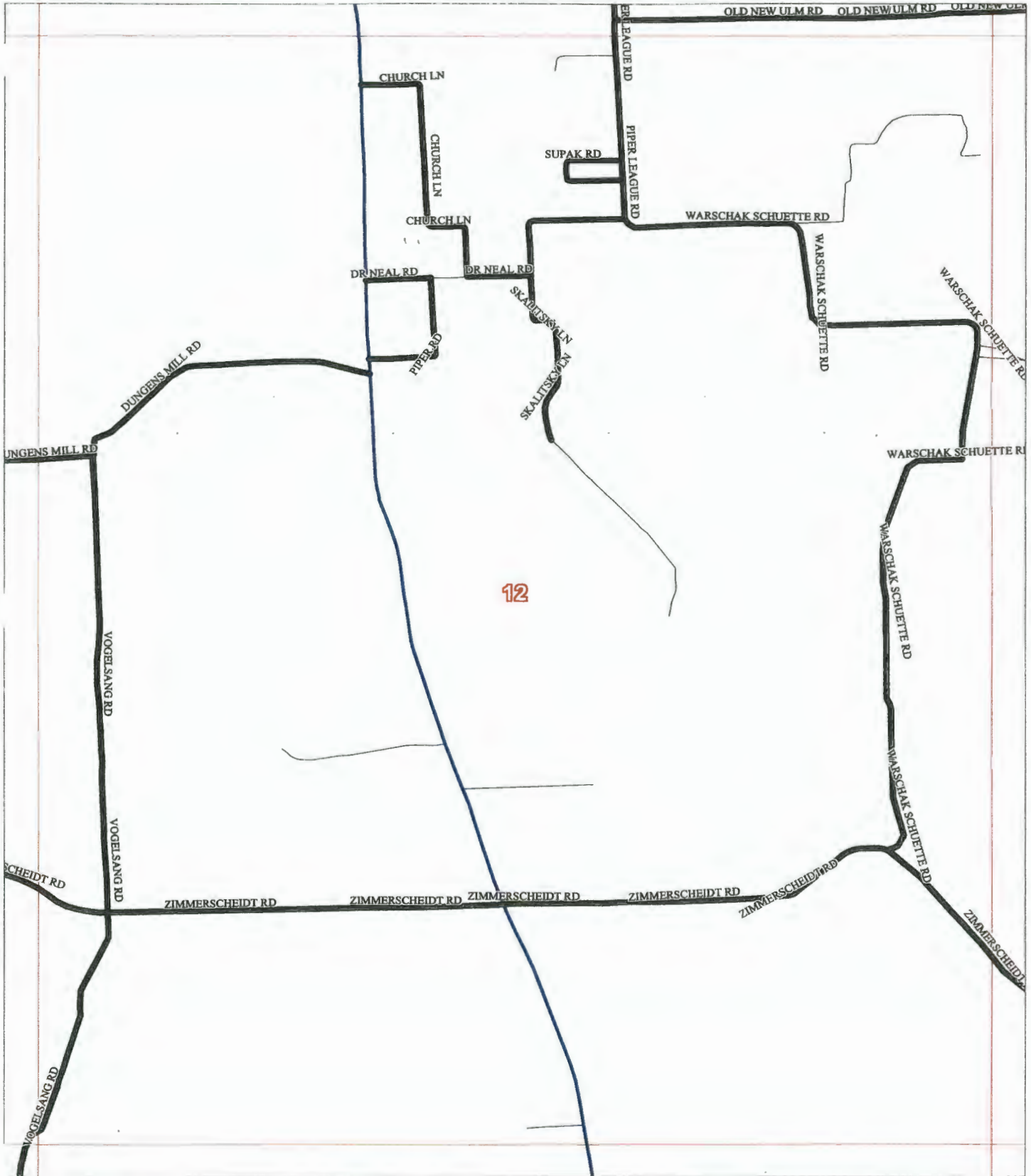
11

County Maintained Road 
 State or Federal Hwy 
 Grid Line 

Colorado County, Texas

7

Scale 1 in = 2000 ft



Allison, Bass & Assoc.
 512-482-0701
 R.Bass@Allison-Bass.com

22

17-Sep-2011

Map #

12

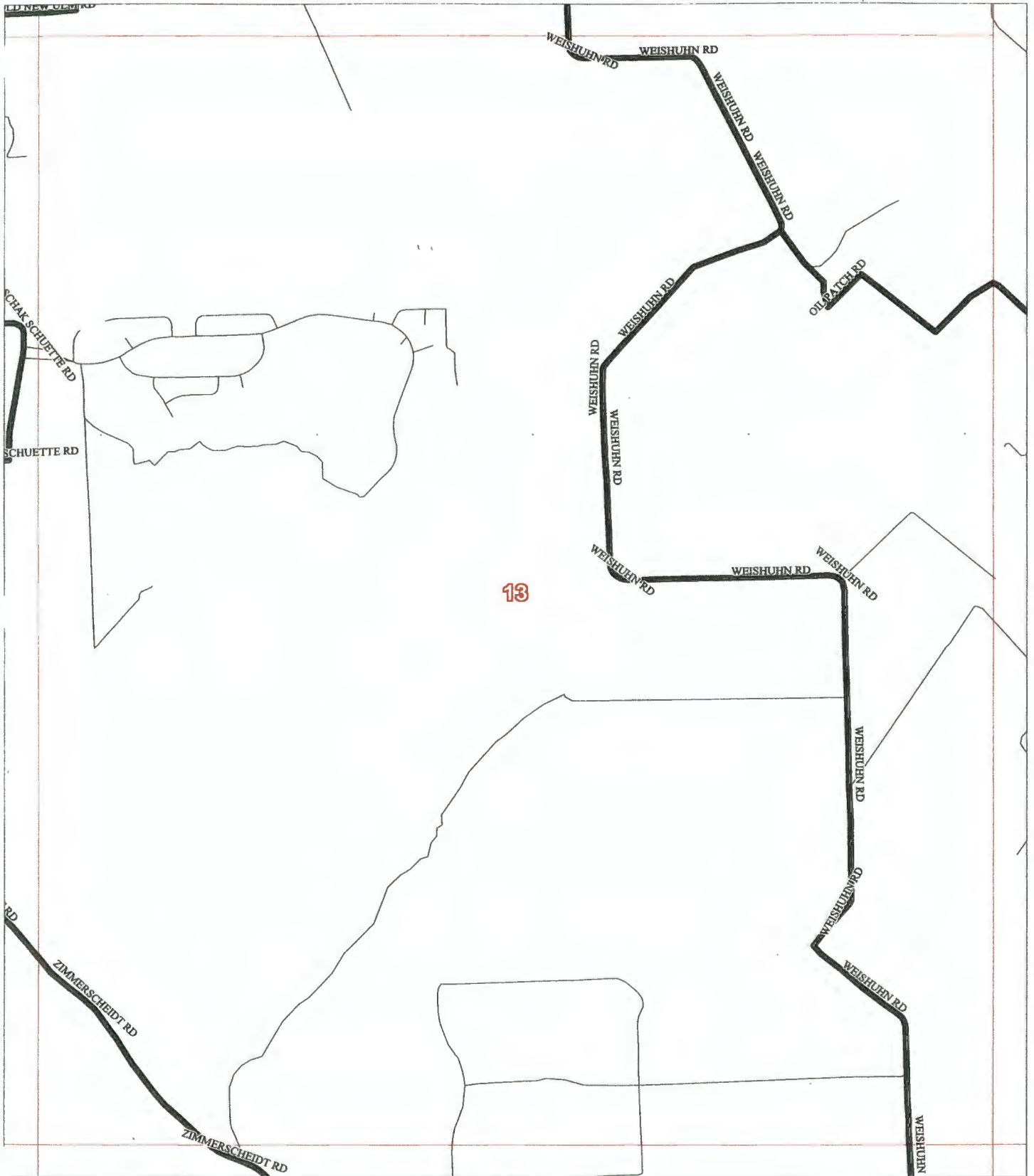
Numbers Along Margins reflect
 Page # of Adjacent Map Grids

County Maintained Road 
State or Federal Hwy 
Grid Line 

Colorado County, Texas

8

Scale 1 in = 2000 ft



Allison, Bass & Assoc.
512-482-0701
R.Bass@Allison-Bass.com

23

17-Sep-2011

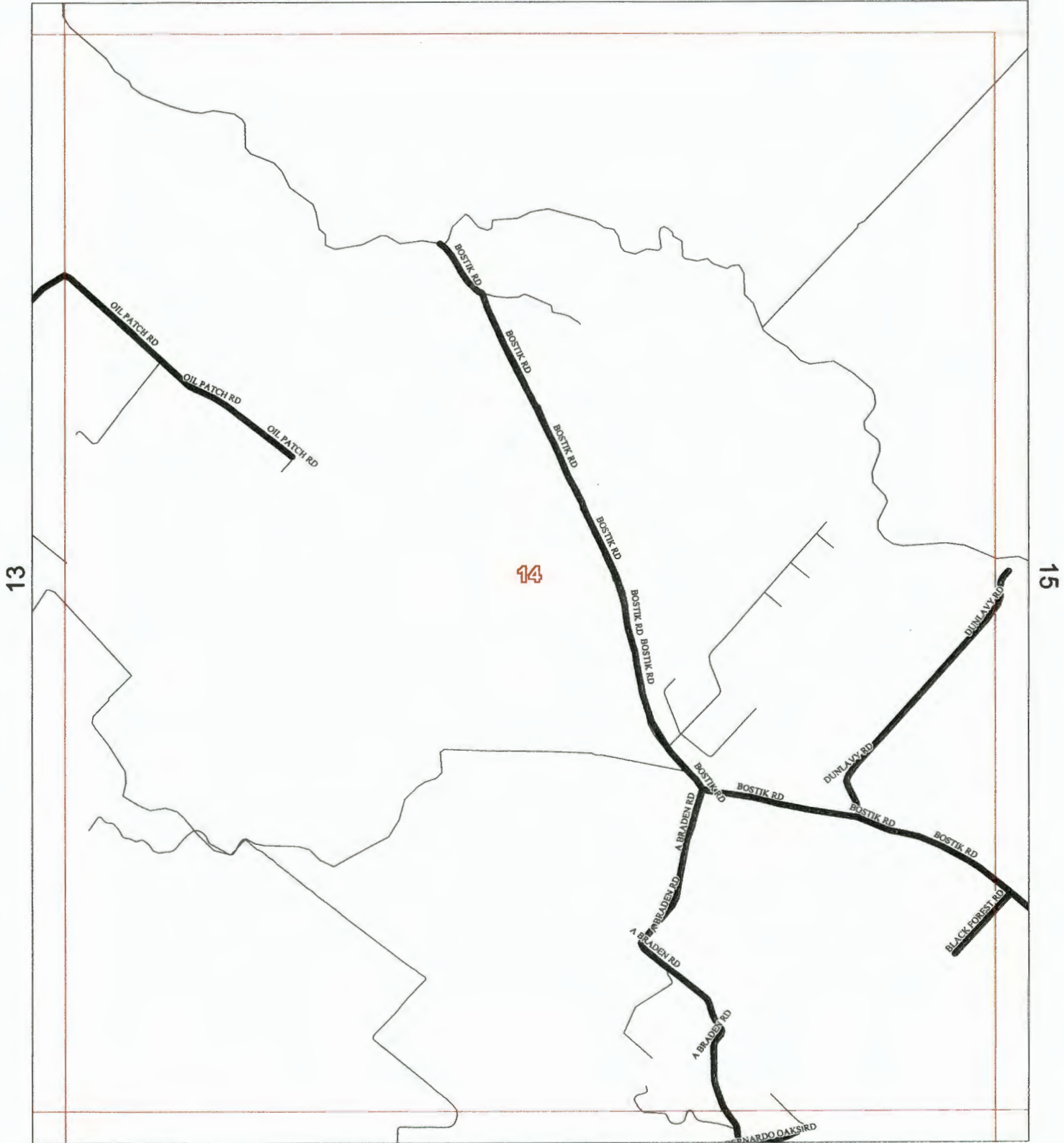
Map # 13

Numbers Along Margins reflect
Page # of Adjacent Map Grids

County Maintained Road 
State or Federal Hwy 
Grid Line 

Colorado County, Texas

Scale 1 in = 2000 ft



Allison, Bass & Assoc.
512-482-0701
R.Bass@Allison-Bass.com

24

29-Aug-2012

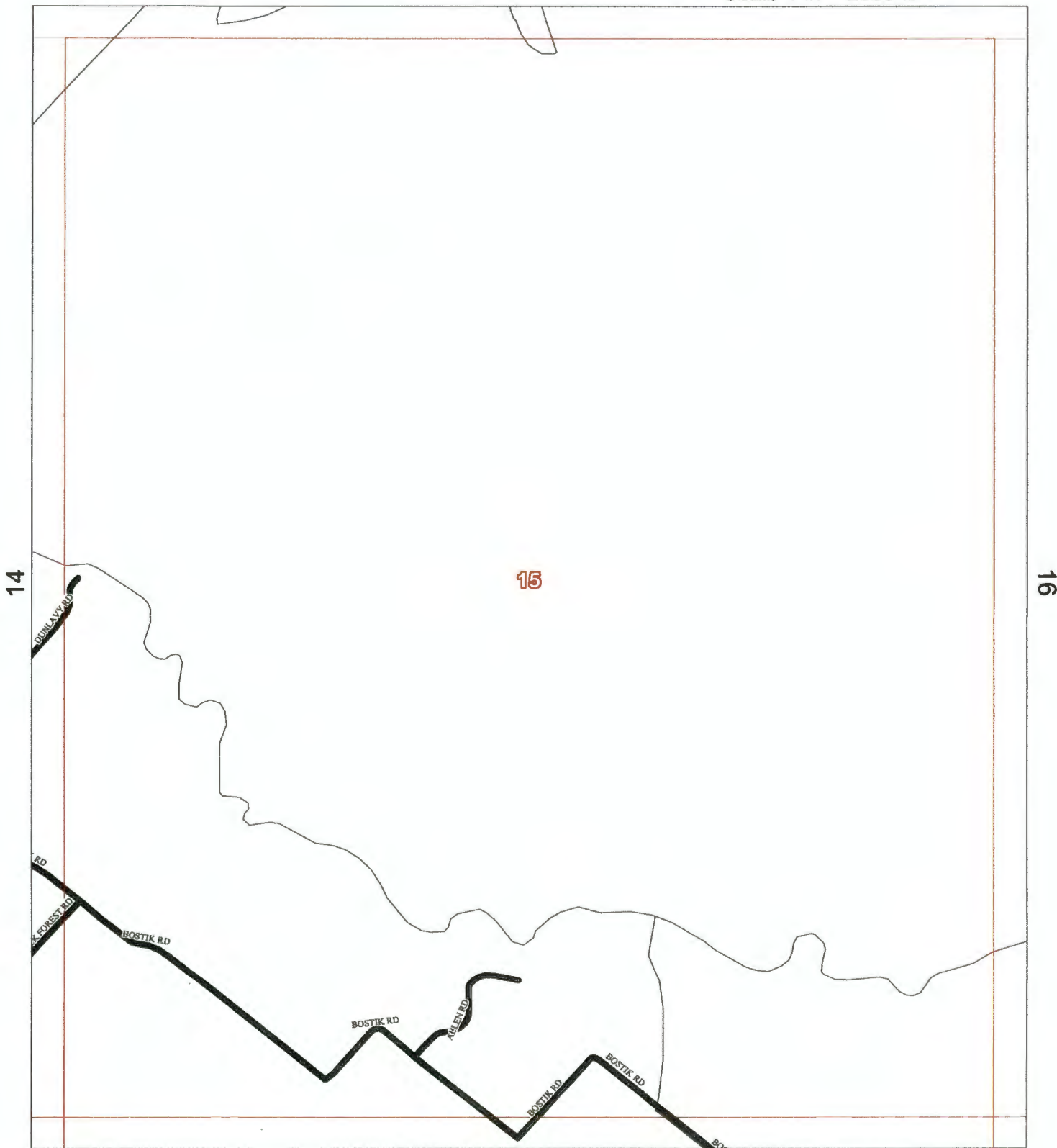
Map # 14

Numbers Along Margins reflect
Page # of Adjacent Map Grids

County Maintained Road 
State or Federal Hwy 
Grid Line 

Colorado County, Texas

Scale 1 in = 2000 ft



Allison, Bass & Assoc.
512-482-0701
R.Bass@Allison-Bass.com




25

29-Aug-2012

Map #

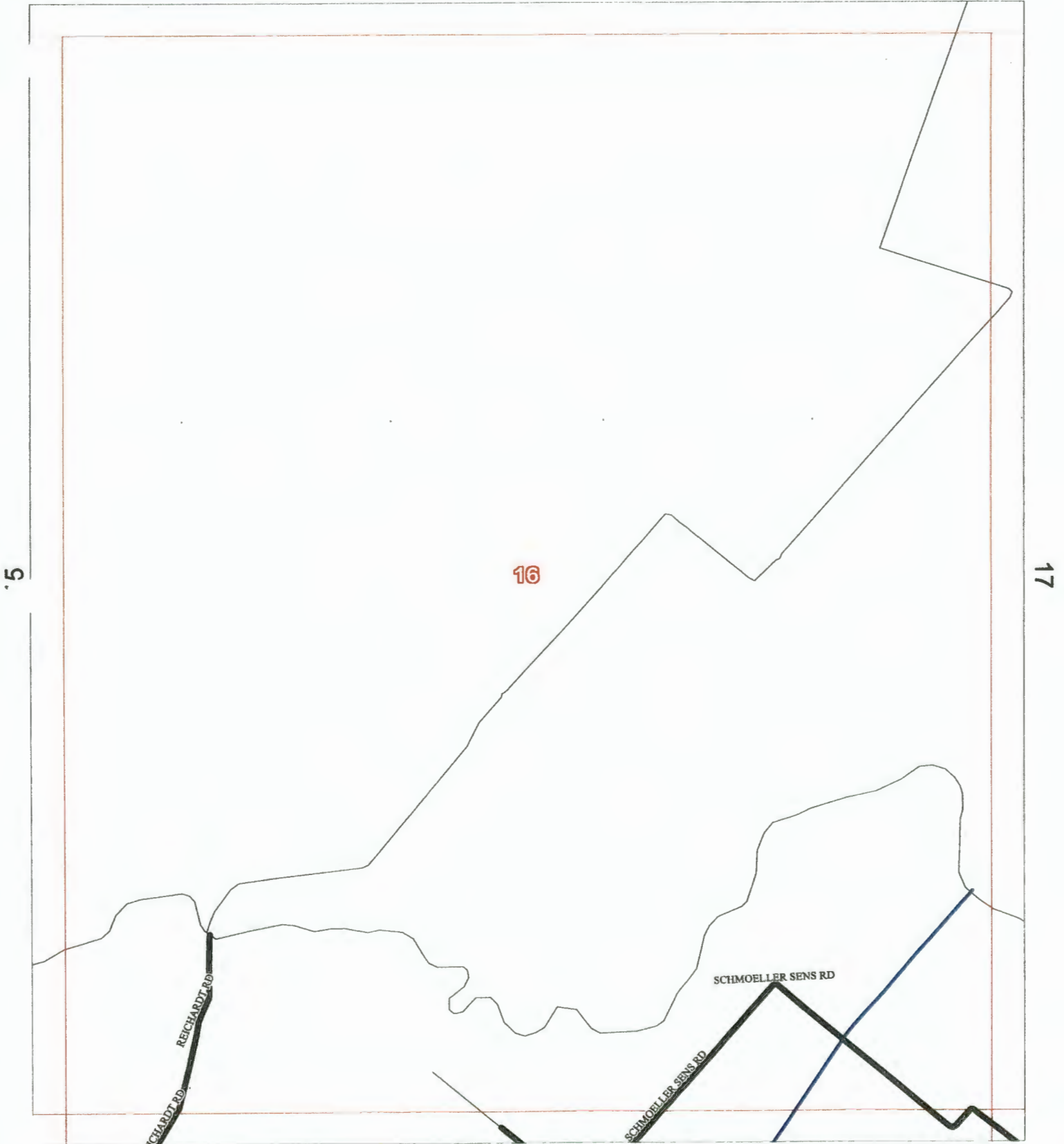
15

Numbers Along Margins reflect
Page # of Adjacent Map Grids

County Maintained Road 
State or Federal Hwy 
Grid Line 

Colorado County, Texas

Scale 1 in = 2000 ft



Allison, Bass & Assoc.
512-482-0701
R.Bass@Allison-Bass.com

26

Numbers Along Margins reflect
Page # of Adjacent Map Grids

17-Sep-2011

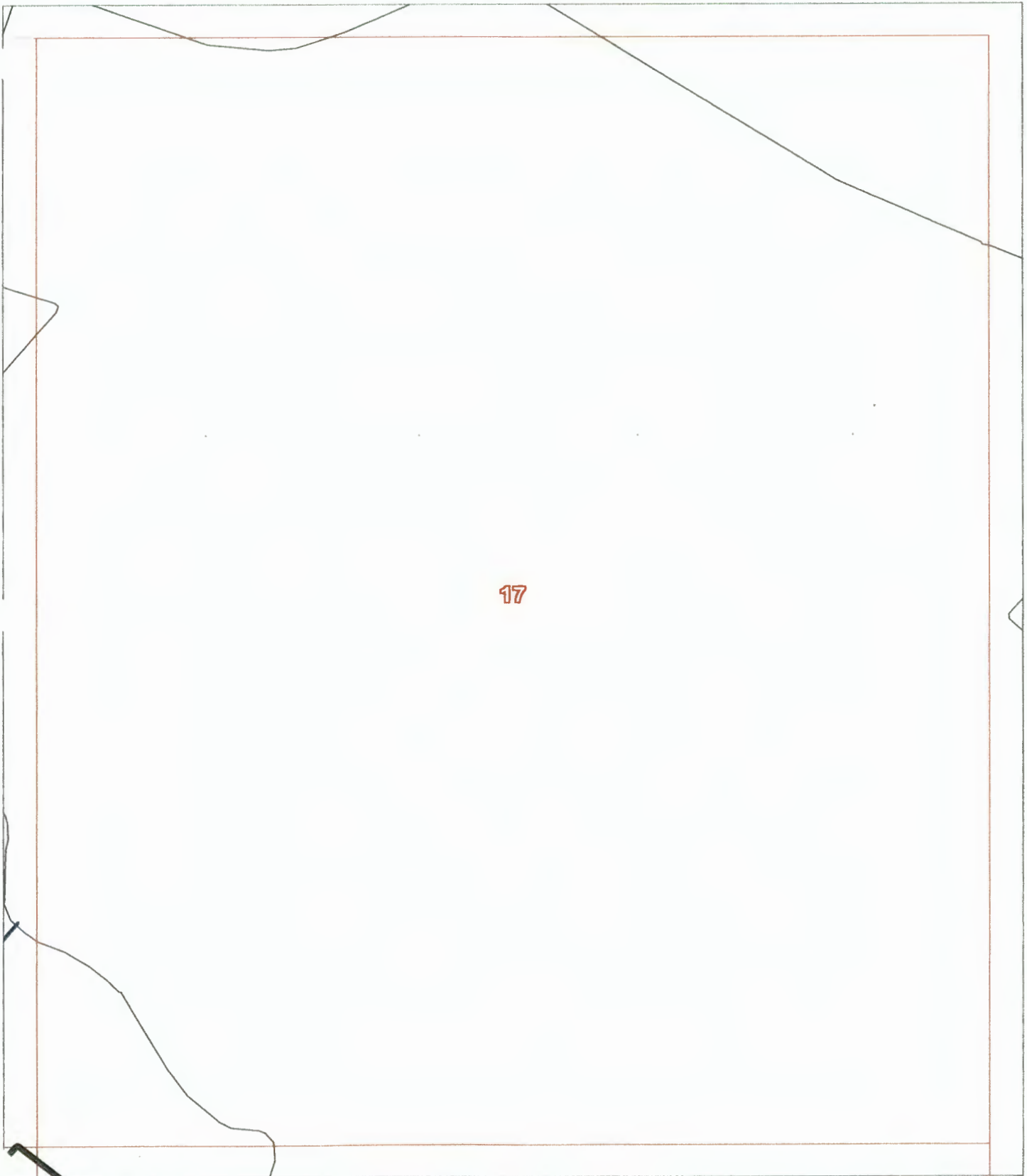
Map #

16

County Maintained Road 
State or Federal Hwy 
Grid Line 

Colorado County, Texas

Scale 1 in = 2000 ft



6

17

27

Allison, Bass & Assoc.
512-482-0701
R.Bass@Allison-Bass.com

Numbers Along Margins reflect
Page # of Adjacent Map Grids

17-Sep-2011

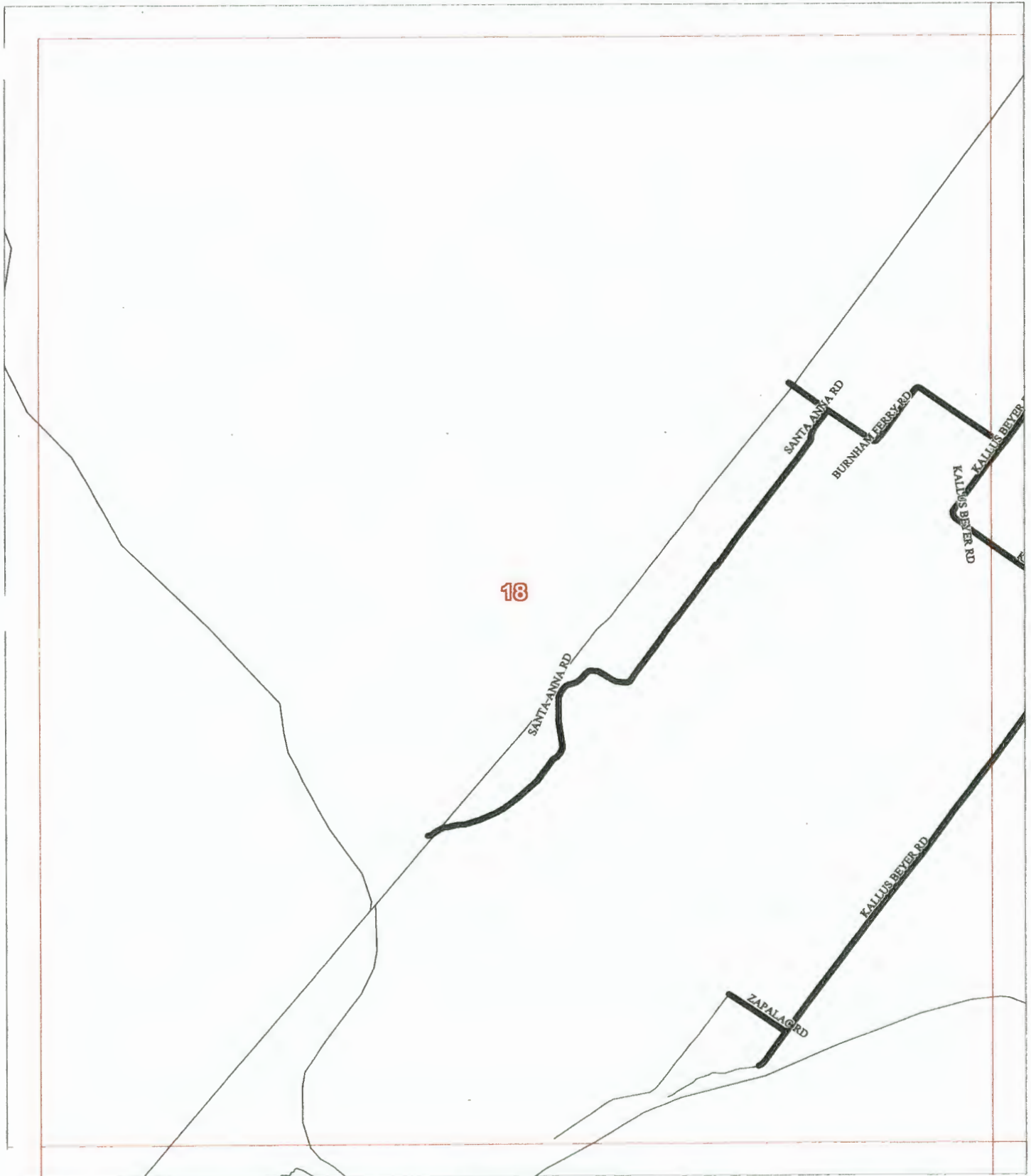
Map #

17

County Maintained Road 
State or Federal Hwy 
Grid Line 

Colorado County, Texas

Scale 1 in = 2000 ft



Allison, Bass & Assoc.
512-482-0701
R.Bass@Allison-Bass.com

30

17-Sep-2011

Map #

18

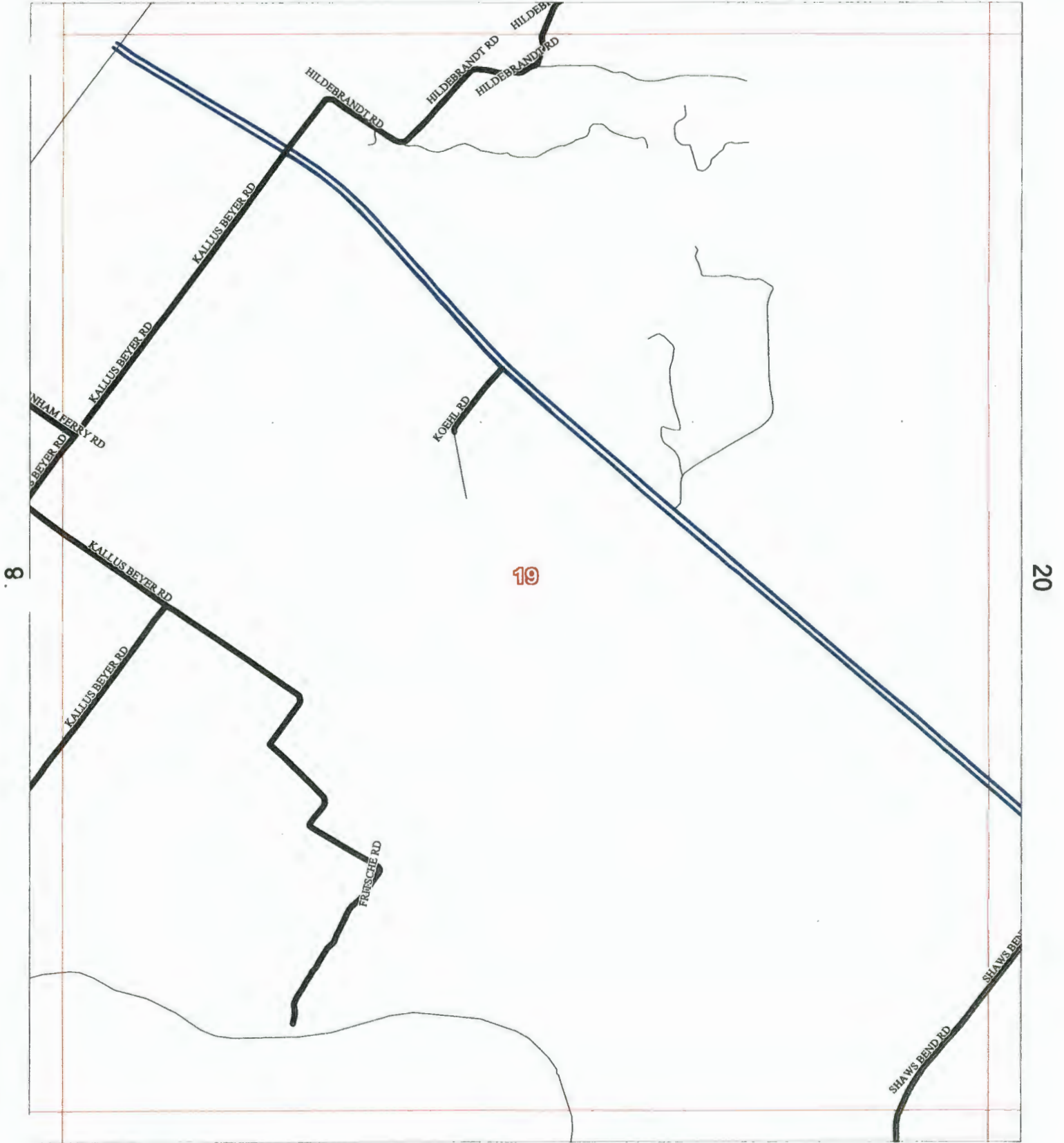
Numbers Along Margins reflect
Page # of Adjacent Map Grids

County Maintained Road 
State or Federal Hwy 
Grid Line 

Colorado County, Texas

9

Scale 1 in = 2000 ft



Allison, Bass & Assoc.
512-482-0701
R.Bass@Allison-Bass.com

31

Numbers Along Margins reflect
Page # of Adjacent Map Grids

17-Sep-2011

Map #

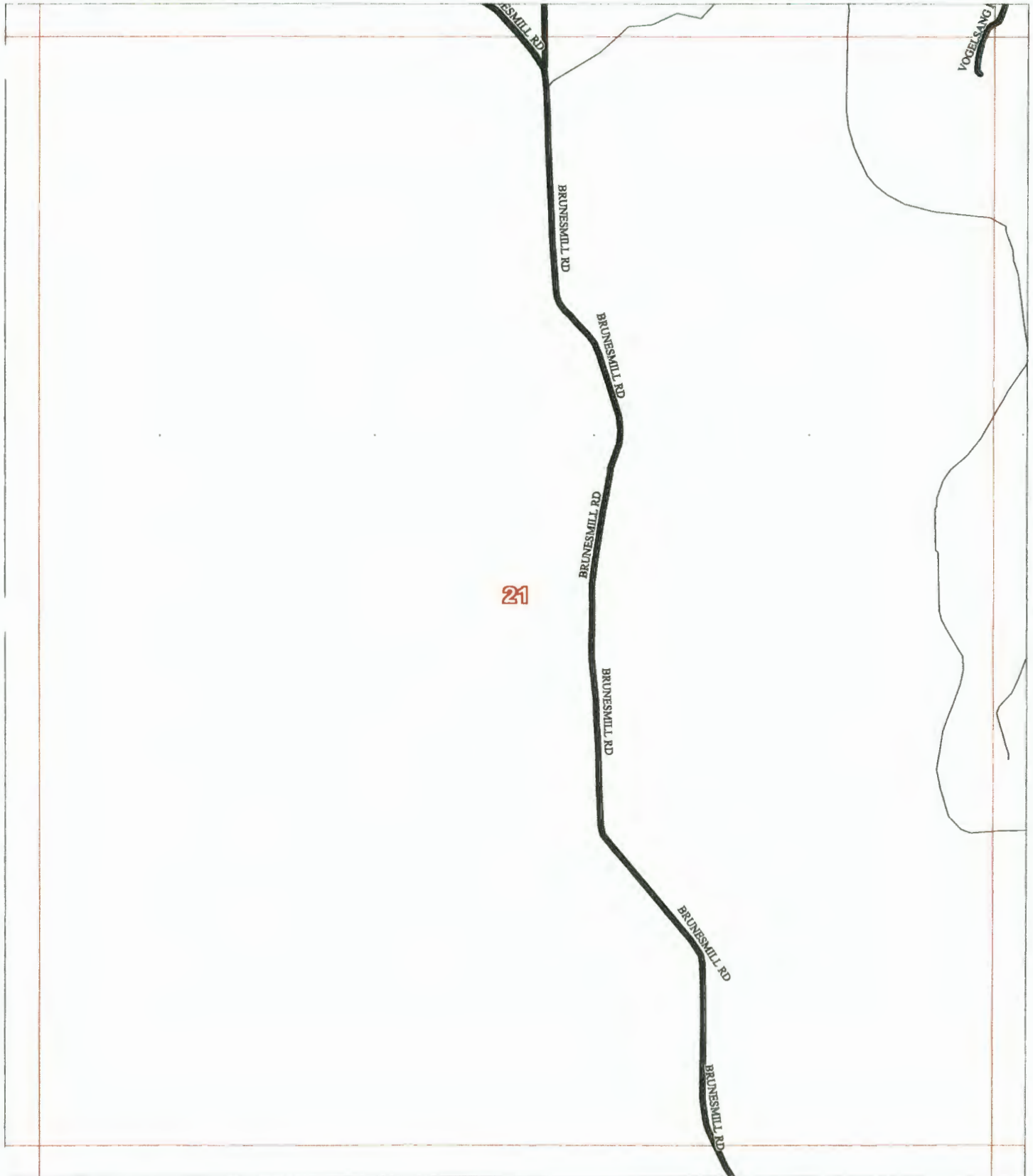
19

County Maintained Road 
State or Federal Hwy 
Grid Line 

Colorado County, Texas

11

Scale 1 in = 2000 ft



0

21

22

33

Allison, Bass & Assoc.
512-482-0701
R.Bass@Allison-Bass.com

Numbers Along Margins reflect
Page # of Adjacent Map Grids

17-Sep-2011

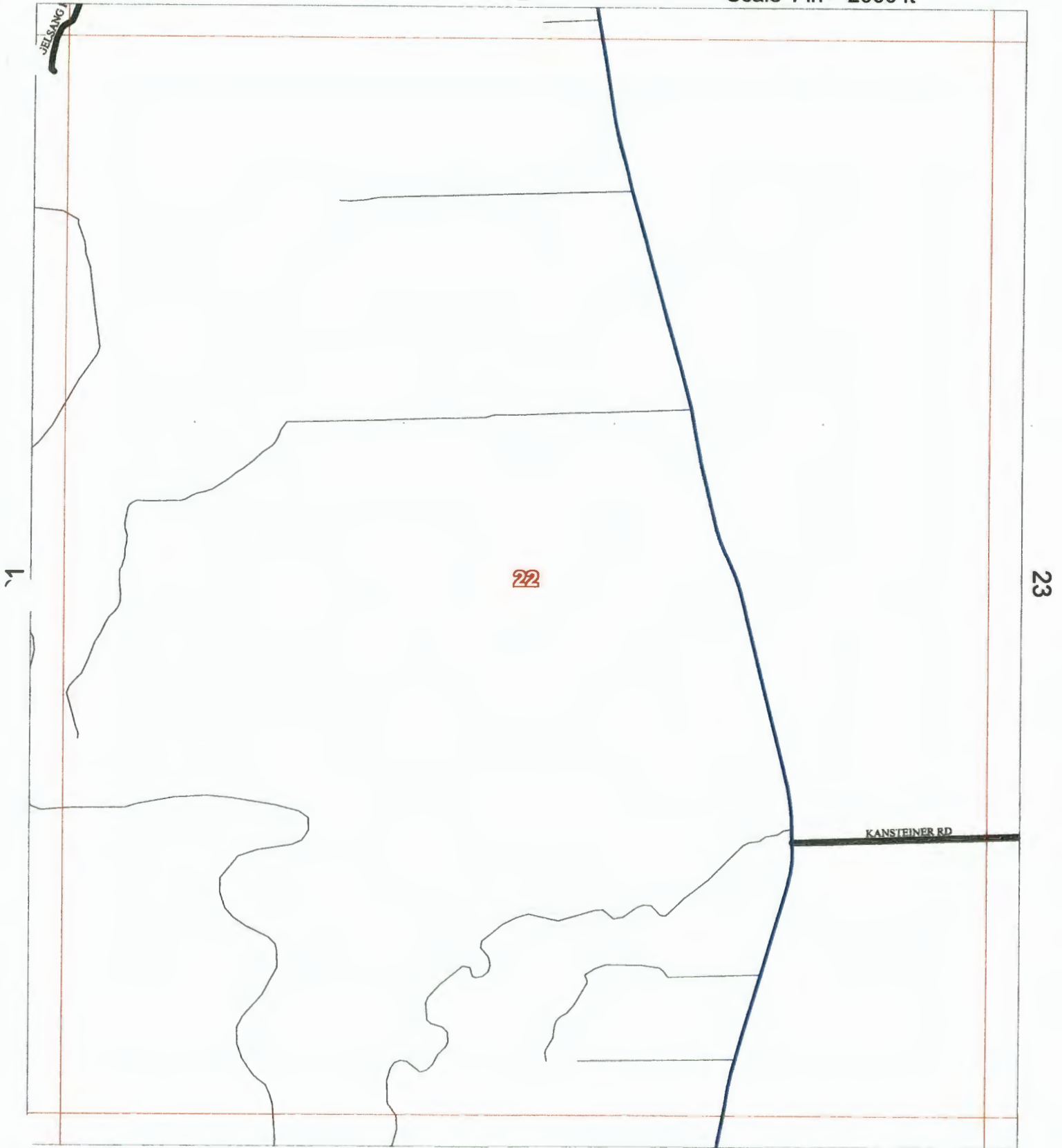
Map # 21

County Maintained Road 
State or Federal Hwy 
Grid Line 

Colorado County, Texas

12

Scale 1 in = 2000 ft



Allison, Bass & Assoc.
512-482-0701
R.Bass@Allison-Bass.com

34

17-Sep-2011

Map #

22

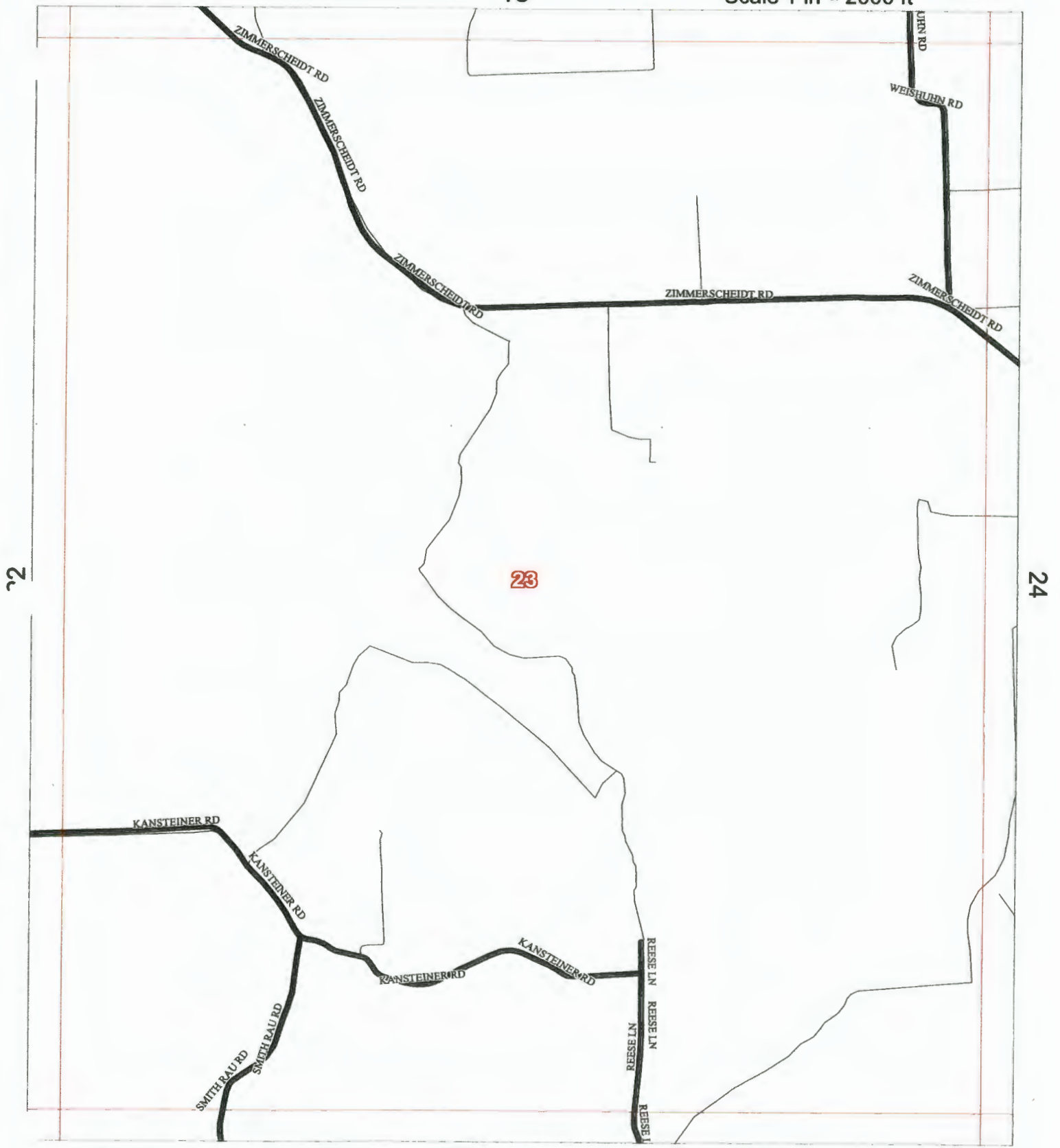
Numbers Along Margins reflect
Page # of Adjacent Map Grids

County Maintained Road 
State or Federal Hwy 
Grid Line 

Colorado County, Texas

13

Scale 1 in = 2000 ft



Allison, Bass & Assoc.
512-482-0701
R.Bass@Allison-Bass.com

35

Numbers Along Margins reflect
Page # of Adjacent Map Grids

17-Sep-2011

Map #

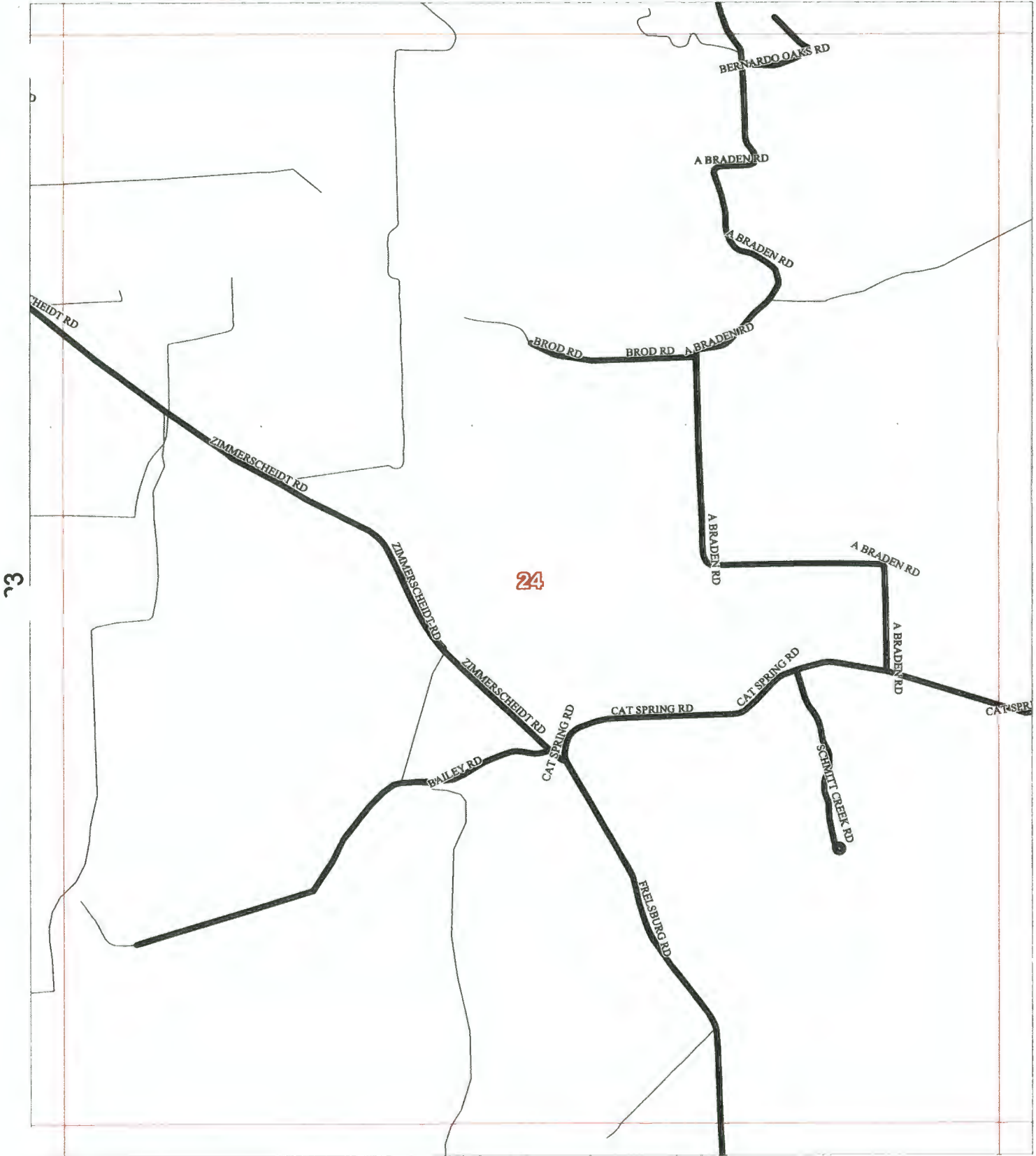
23

County Maintained Road 
State or Federal Hwy 
Grid Line 

Colorado County, Texas

14

Scale 1 in = 2000 ft



Allison, Bass & Assoc.
512-482-0701
R.Bass@Allison-Bass.com

36

17-Sep-2011

Map #

24

Numbers Along Margins reflect
Page # of Adjacent Map Grids

County Maintained Road ———
State or Federal Hwy ———
Grid Line ———

Colorado County, Texas

15

Scale 1 in = 2000 ft



Allison, Bass & Assoc.
512-482-0701
R.Bass@Allison-Bass.com


37

Numbers Along Margins reflect
Page # of Adjacent Map Grids

17-Sep-2011

Map #

25

County Maintained Road 
State or Federal Hwy 
Grid Line 

Colorado County, Texas

16

Scale 1 in = 2000 ft



Allison, Bass & Assoc.
512-482-0701
R.Bass@Allison-Bass.com

38

Numbers Along Margins reflect
Page # of Adjacent Map Grids

17-Sep-2011

Map #

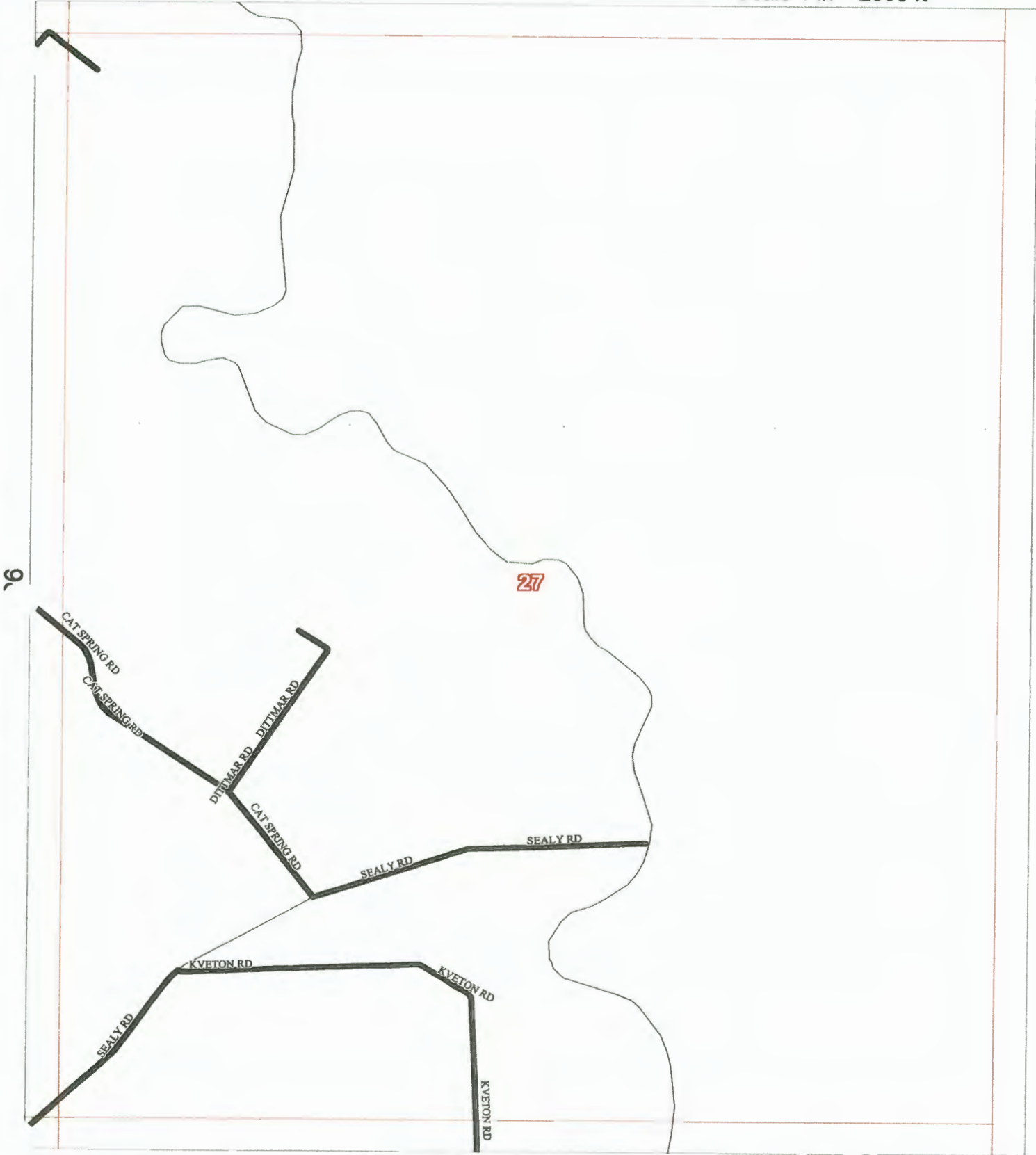
26

County Maintained Road 
State or Federal Hwy 
Grid Line 

Colorado County, Texas

17

Scale 1 in = 2000 ft



Allison, Bass & Assoc.
512-482-0701
R.Bass@Allison-Bass.com

39

17-Sep-2011

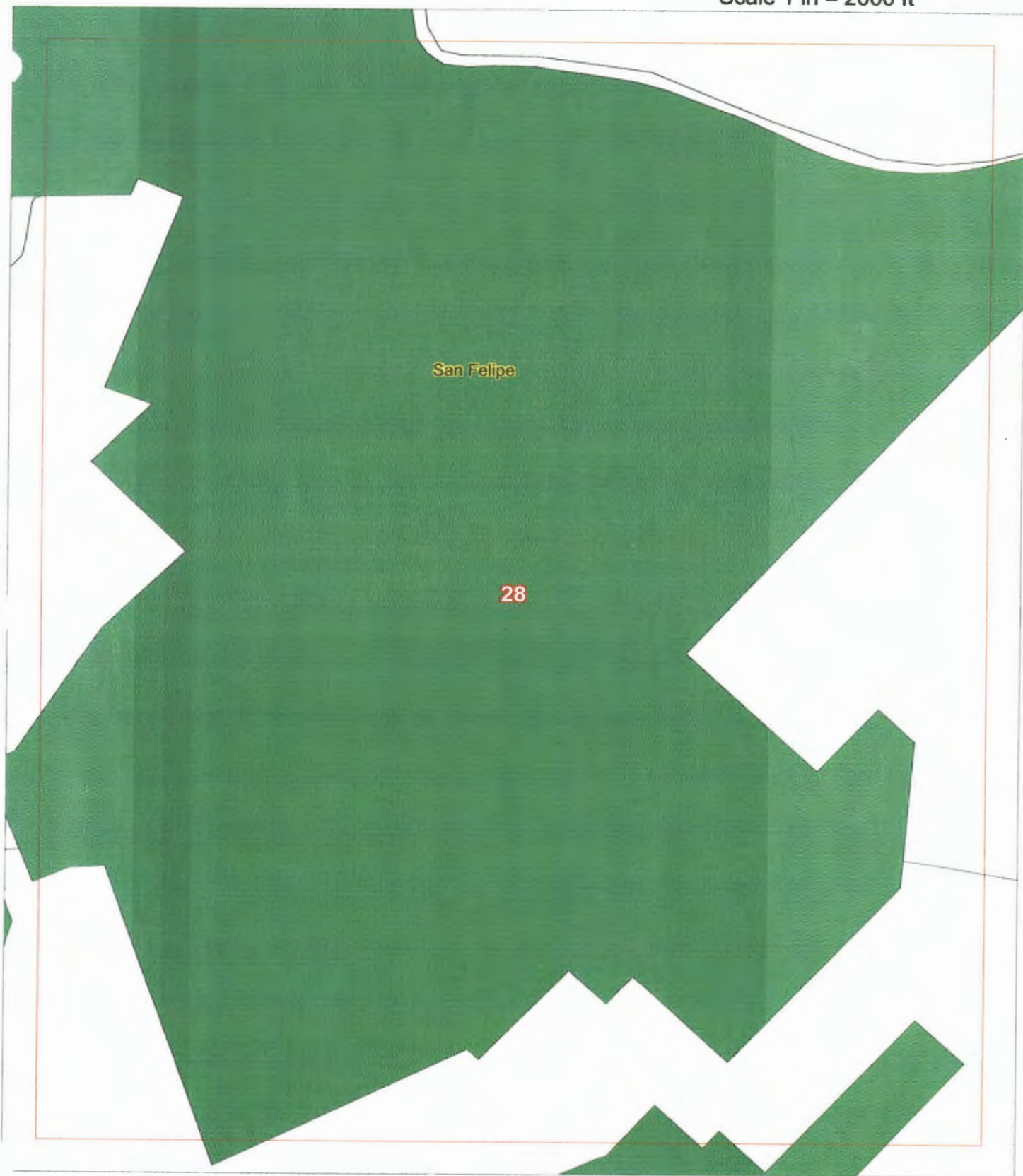
Numbers Along Margins reflect
Page # of Adjacent Map Grids

Map # 27

County Maintained Road 
State or Federal Hwy 
Grid Line 

Colorado County, Texas

Scale 1 in = 2000 ft



Allison, Bass & Assoc.
512-482-0701
R.Bass@Allison-Bass.com

Numbers Along Margins reflect
Page # of Adjacent Map Grids

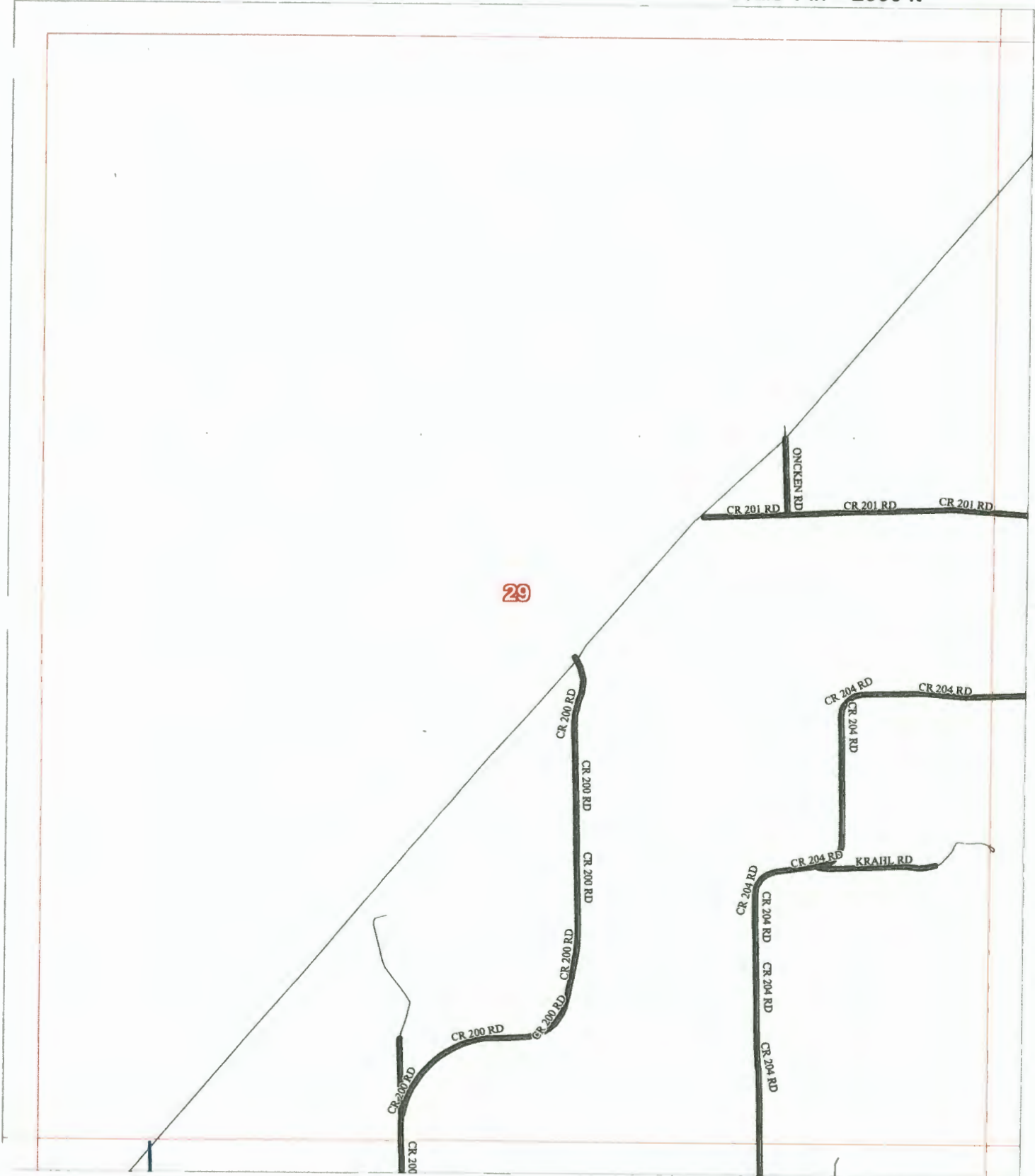
17-Sep-2011

Map # 28

County Maintained Road 
State or Federal Hwy 
Grid Line 

Colorado County, Texas

Scale 1 in = 2000 ft



Allison, Bass & Assoc.
512-482-0701
R.Bass@Allison-Bass.com

42
Numbers Along Margins reflect
Page # of Adjacent Map Grids

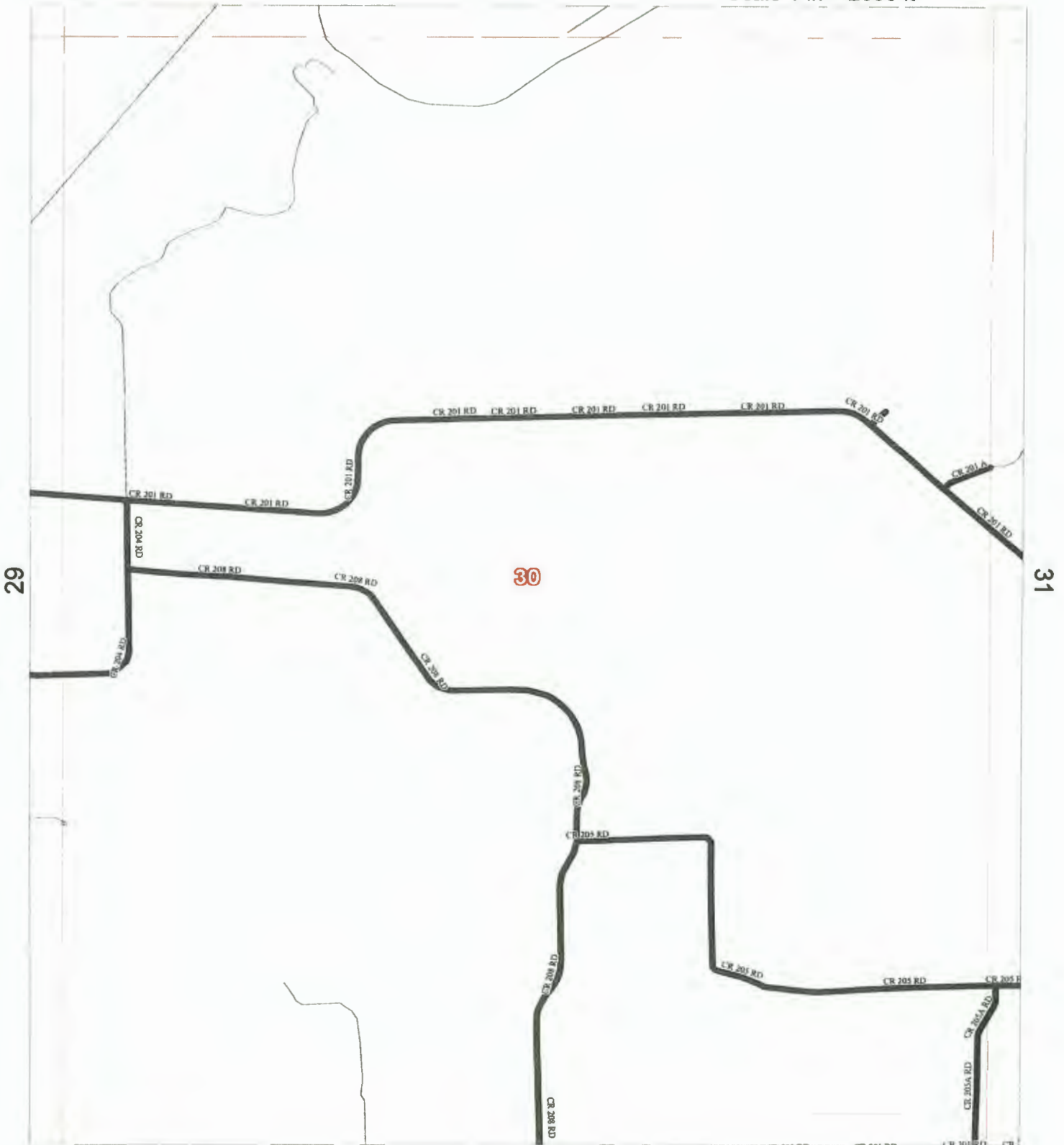
17-Sep-2011
Map # 29

County Maintained Road 
State or Federal Hwy 
Grid Line 

Colorado County, Texas

18

Scale 1 in = 2000 ft



Allison, Bass & Assoc.
512-482-0701
R.Bass@Allison-Bass.com

43

29-Feb-2012

Numbers Along Margins reflect
Page # of Adjacent Map Grids

Map #

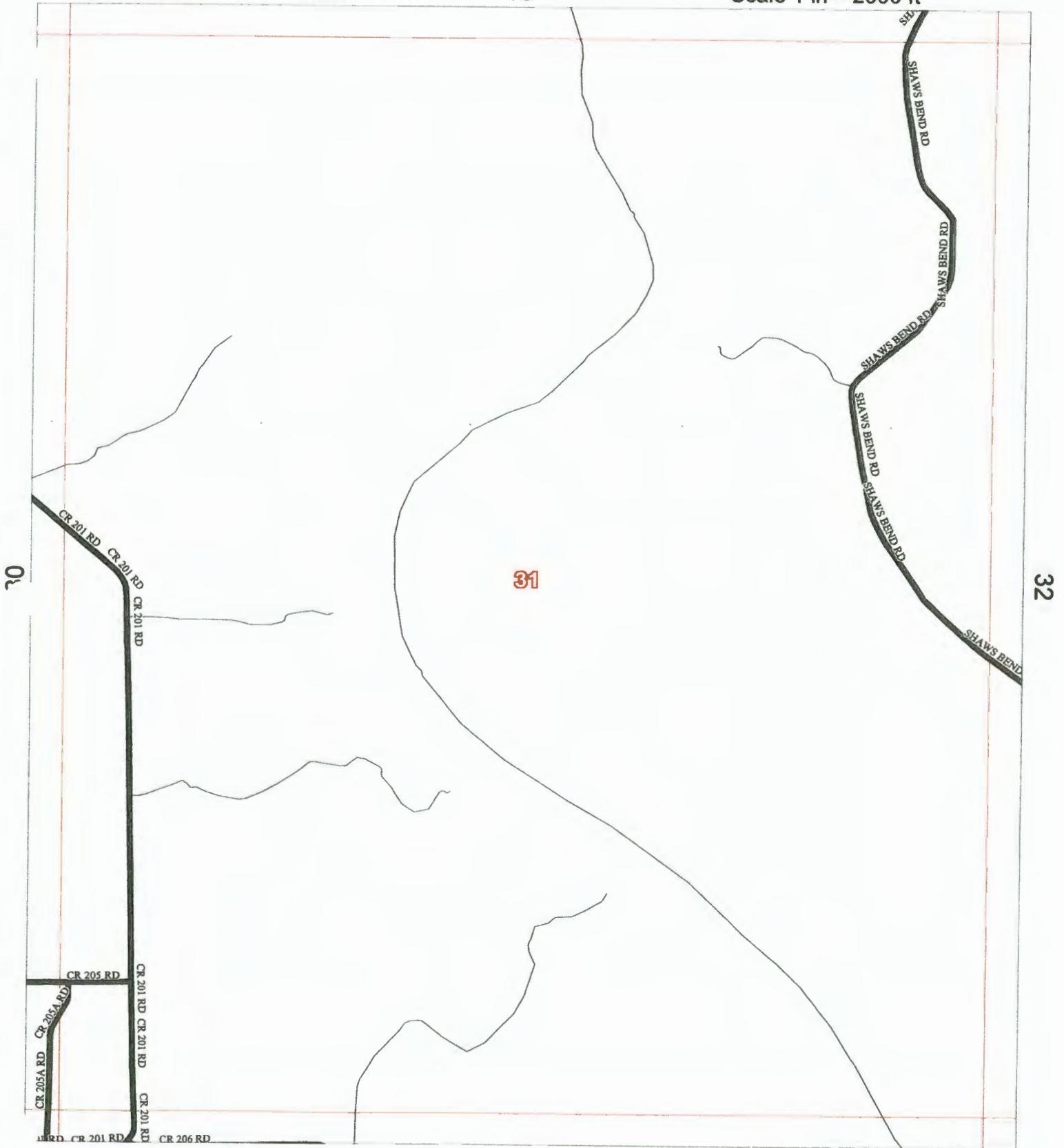
30

County Maintained Road 
State or Federal Hwy 
Grid Line 

Colorado County, Texas

19

Scale 1 in = 2000 ft



Allison, Bass & Assoc.
512-482-0701
R.Bass@Allison-Bass.com

44
Numbers Along Margins reflect
Page # of Adjacent Map Grids

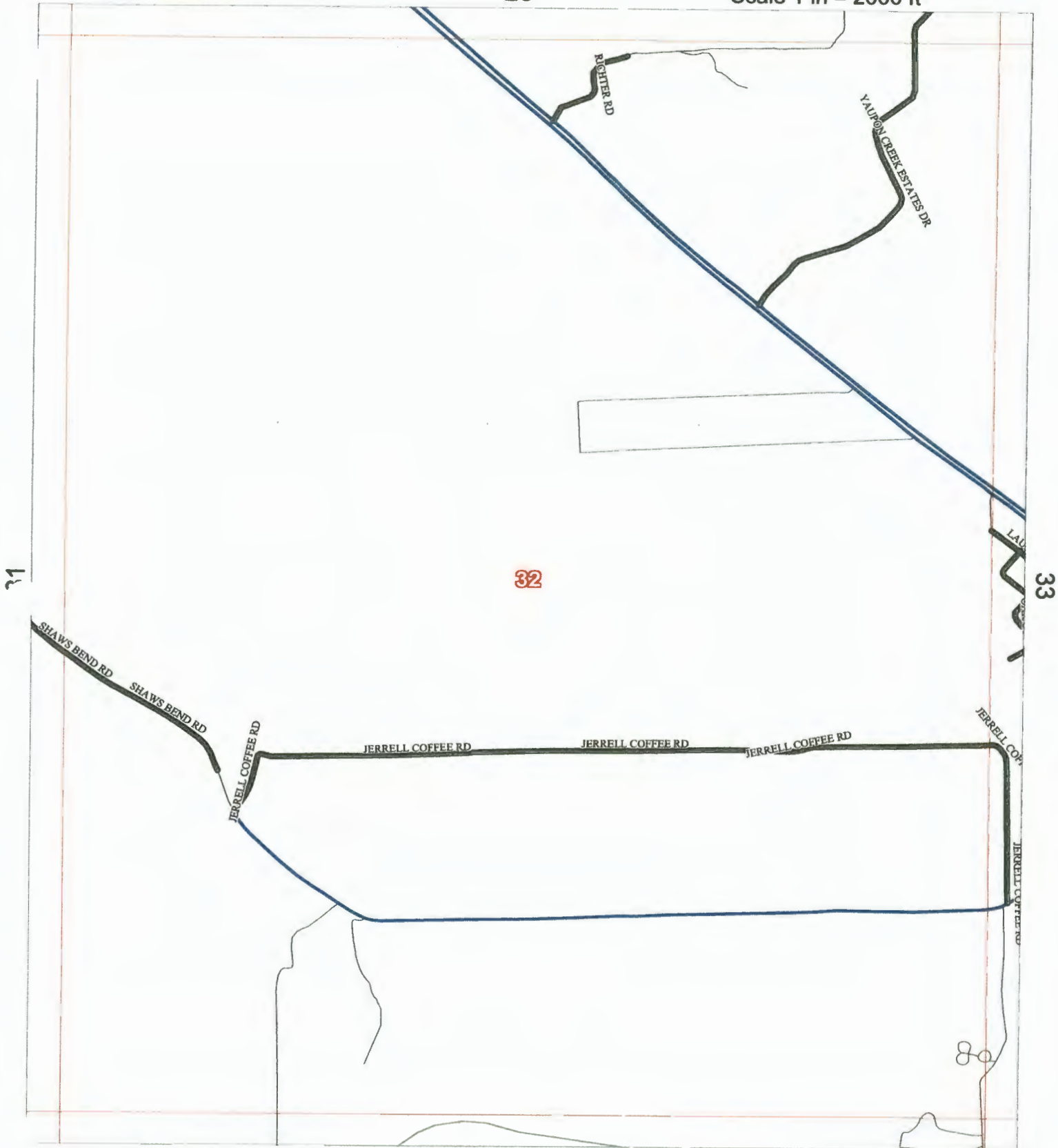
17-Sep-2011
Map # 31

County Maintained Road 
State or Federal Hwy 
Grid Line 

Colorado County, Texas

20

Scale 1 in = 2000 ft



Allison, Bass & Assoc.
512-482-0701
R.Bass@Allison-Bass.com

45

Numbers Along Margins reflect
Page # of Adjacent Map Grids

17-Sep-2011

Map #

32



32

33

MAREK RD

LAURA LN

MAREK RD

OAK ST

COFFEE RD

JERRELL COFFEE RD

JERRELL COFFEE RD

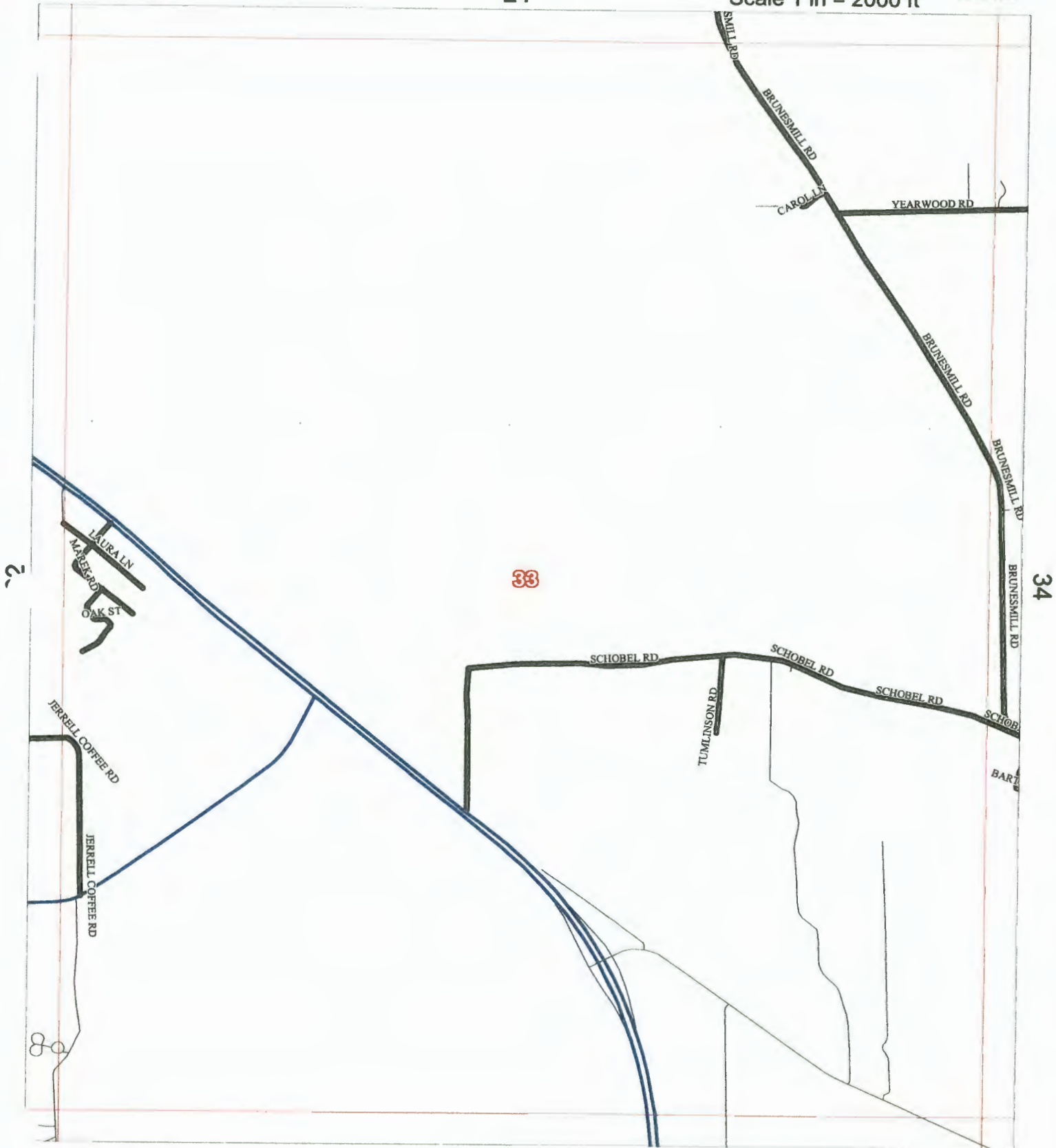
JERRELL COFFEE RD

County Maintained Road 
State or Federal Hwy 
Grid Line 

Colorado County, Texas

21

Scale 1 in = 2000 ft



Allison, Bass & Assoc.
512-482-0701
R.Bass@Allison-Bass.com

46

Numbers Along Margins reflect
Page # of Adjacent Map Grids

17-Sep-2011

Map #

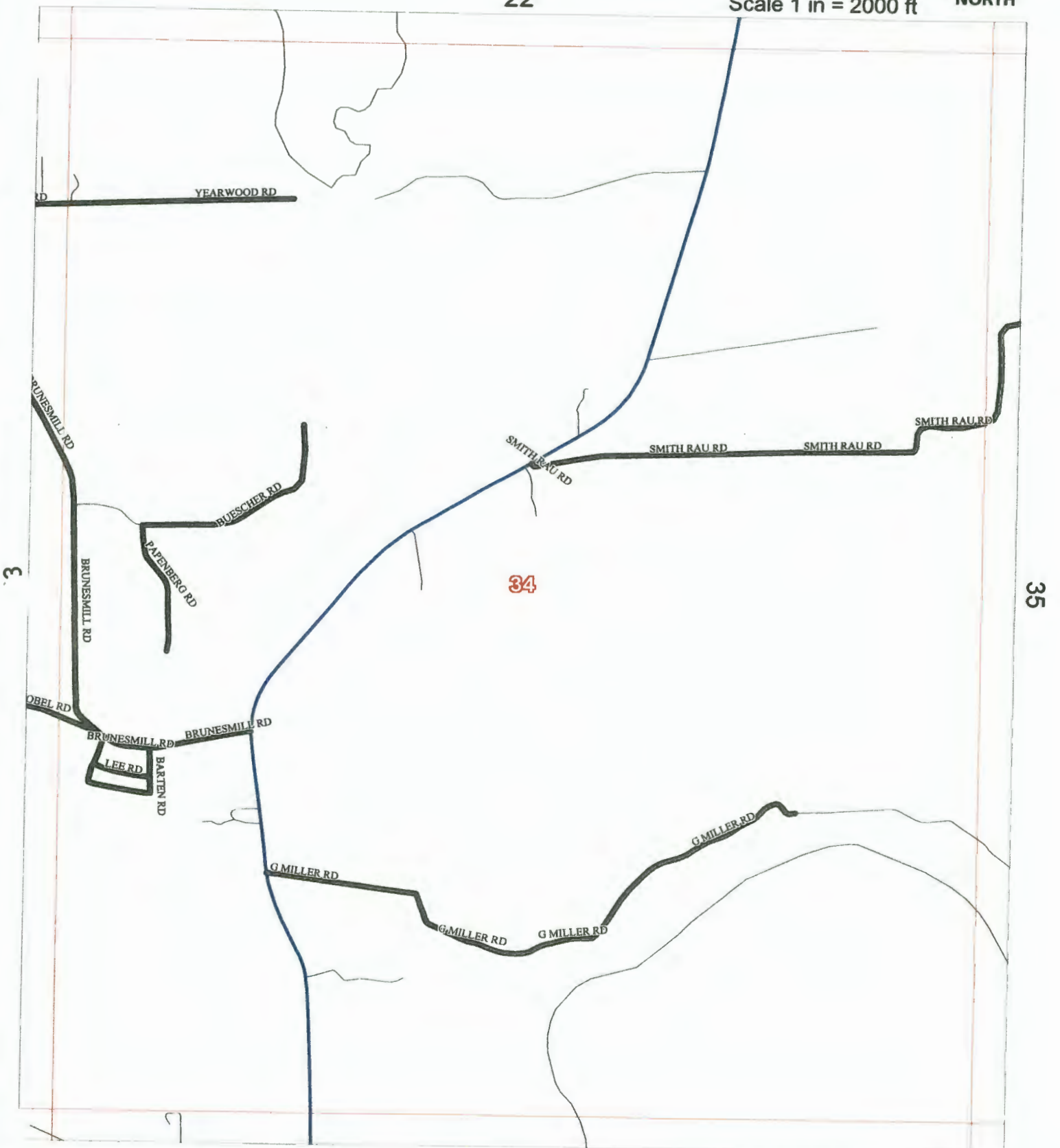
33

County Maintained Road 
State or Federal Hwy 
Grid Line 

Colorado County, Texas

22

Scale 1 in = 2000 ft



Allison, Bass & Assoc.
512-482-0701
R.Bass@Allison-Bass.com

47

17-Sep-2011

Numbers Along Margins reflect
Page # of Adjacent Map Grids

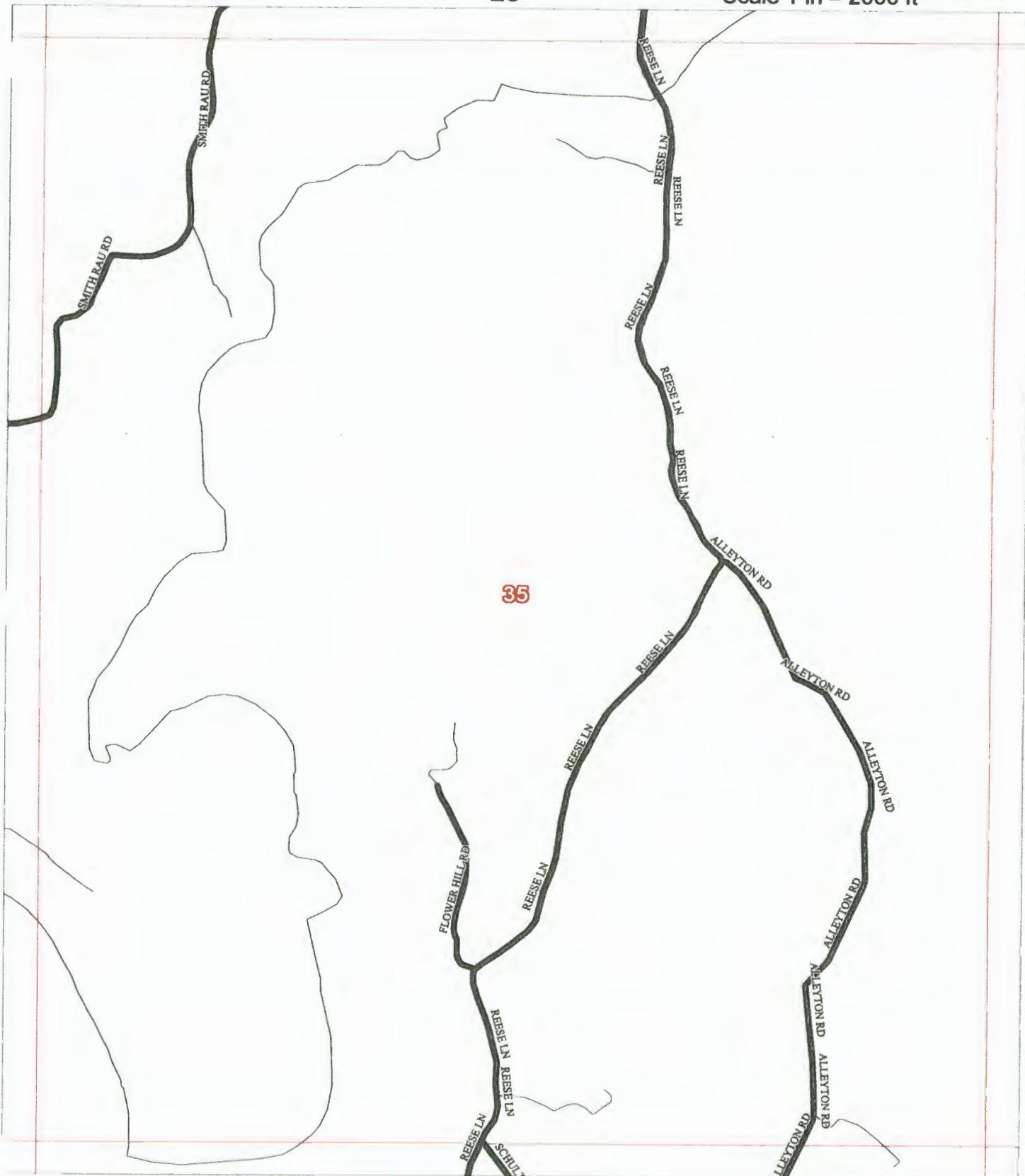
Map # 34

County Maintained Road 
State or Federal Hwy 
Grid Line 

Colorado County, Texas

23

Scale 1 in = 2000 ft



Allison, Bass & Assoc.
512-482-0701
R.Bass@Allison-Bass.com

48

17-Sep-2011

Map #

35

Numbers Along Margins reflect
Page # of Adjacent Map Grids

County Maintained Road 
State or Federal Hwy 
Grid Line 

Colorado County, Texas

24

Scale 1 in = 2000 ft



5

37

36

49

Allison, Bass & Assoc.
512-482-0701
R.Bass@Allison-Bass.com

Numbers Along Margins reflect
Page # of Adjacent Map Grids

17-Sep-2011

Map #

36

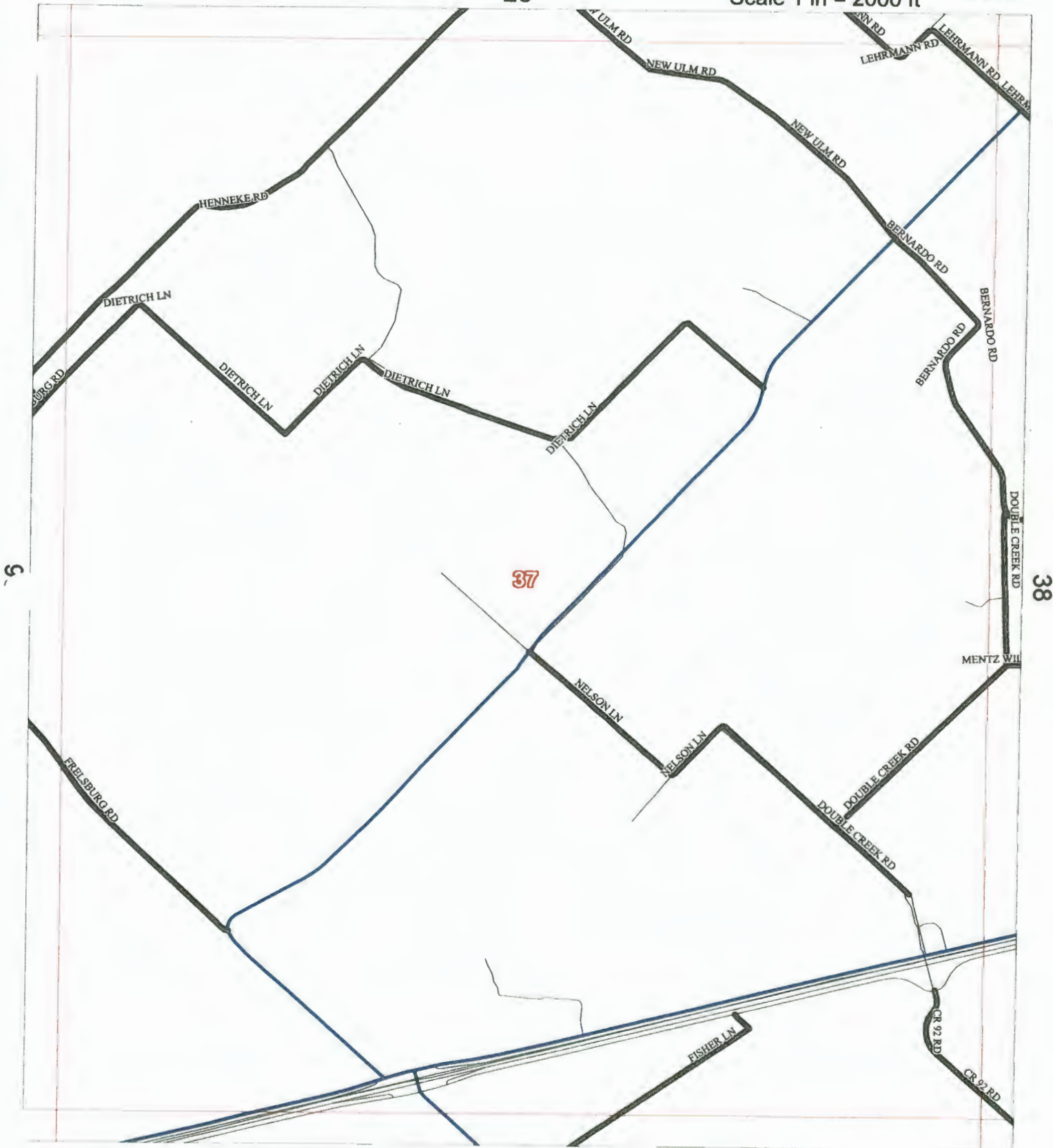


County Maintained Road 
State or Federal Hwy 
Grid Line 

Colorado County, Texas

25

Scale 1 in = 2000 ft



Allison, Bass & Assoc.
512-482-0701
R.Bass@Allison-Bass.com

50
Numbers Along Margins reflect
Page # of Adjacent Map Grids

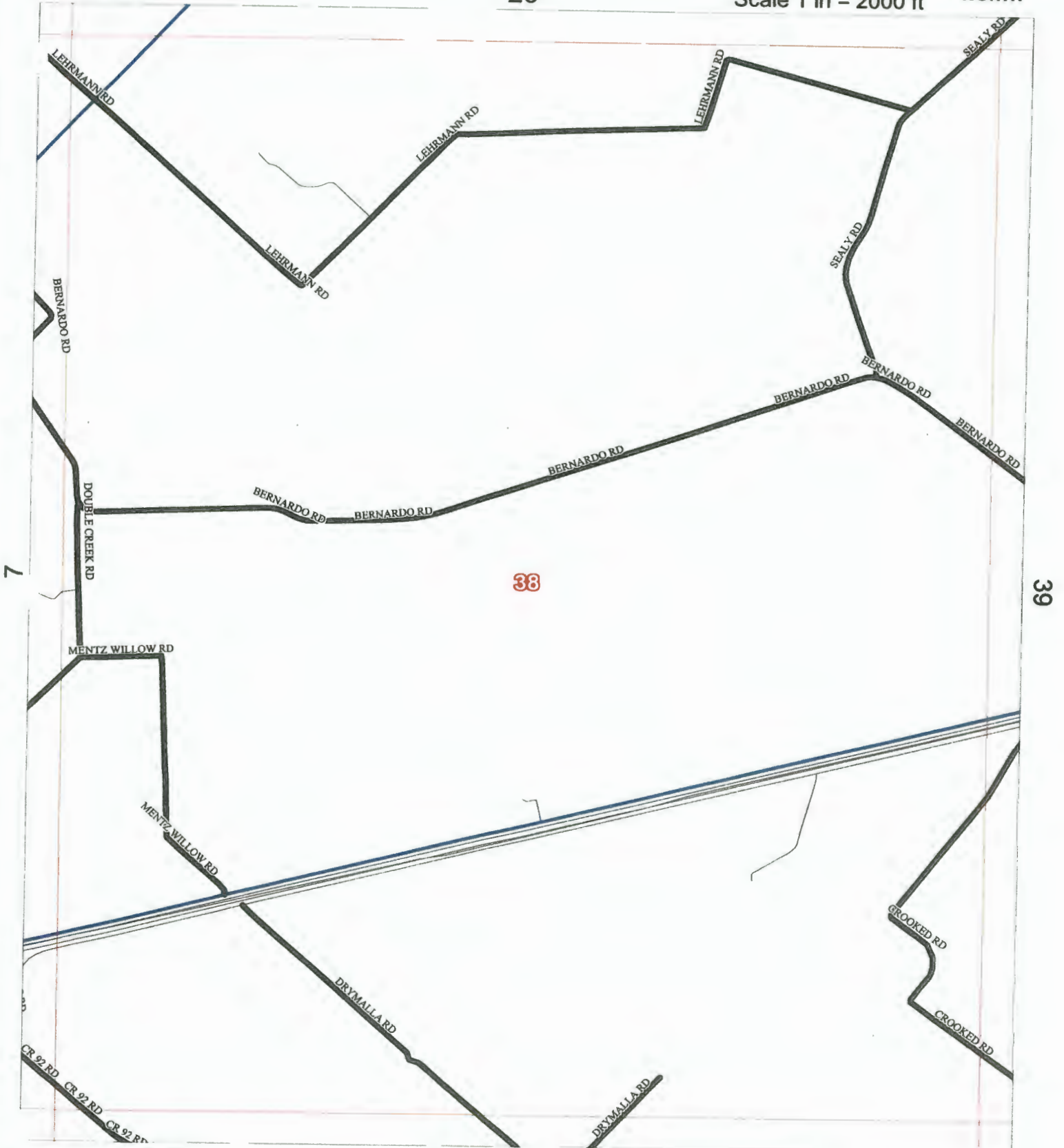
17-Sep-2011
Map # 37

County Maintained Road ———
State or Federal Hwy ———
Grid Line ———

Colorado County, Texas

26

Scale 1 in = 2000 ft



Allison, Bass & Assoc.
512-482-0701
R.Bass@Allison-Bass.com

Numbers Along Margins reflect
Page # of Adjacent Map Grids

17-Sep-2011
Map # 38

County Maintained Road ———
State or Federal Hwy ———
Grid Line ———

Colorado County, Texas

27

Scale 1 in = 2000 ft



Allison, Bass & Assoc.
512-482-0701
R.Bass@Allison-Bass.com

52

Numbers Along Margins reflect
Page # of Adjacent Map Grids

17-Sep-2011

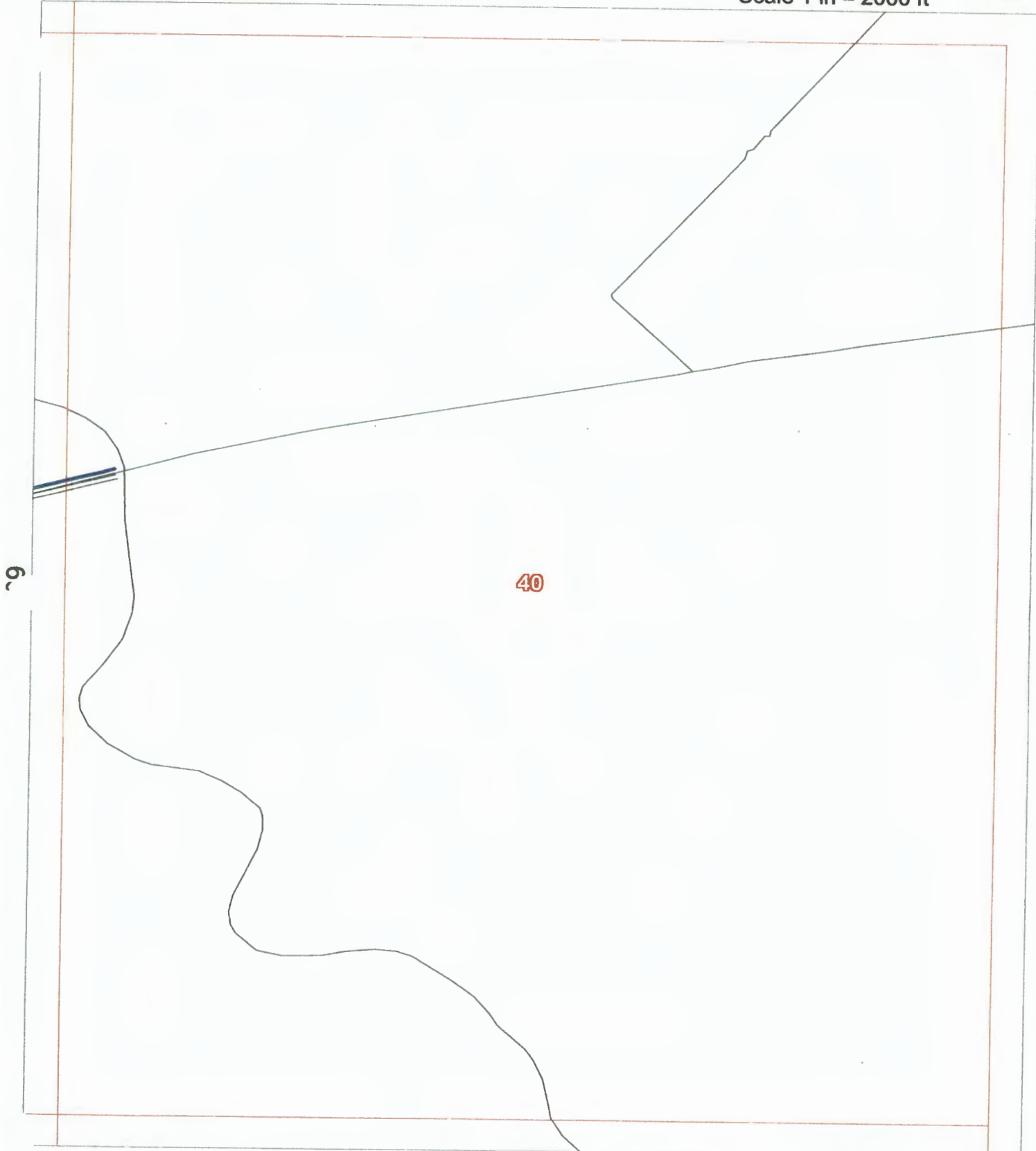
Map #

39

County Maintained Road 
State or Federal Hwy 
Grid Line 

Colorado County, Texas

Scale 1 in = 2000 ft



Allison, Bass & Assoc.
512-482-0701
R.Bass@Allison-Bass.com

53

Numbers Along Margins reflect
Page # of Adjacent Map Grids

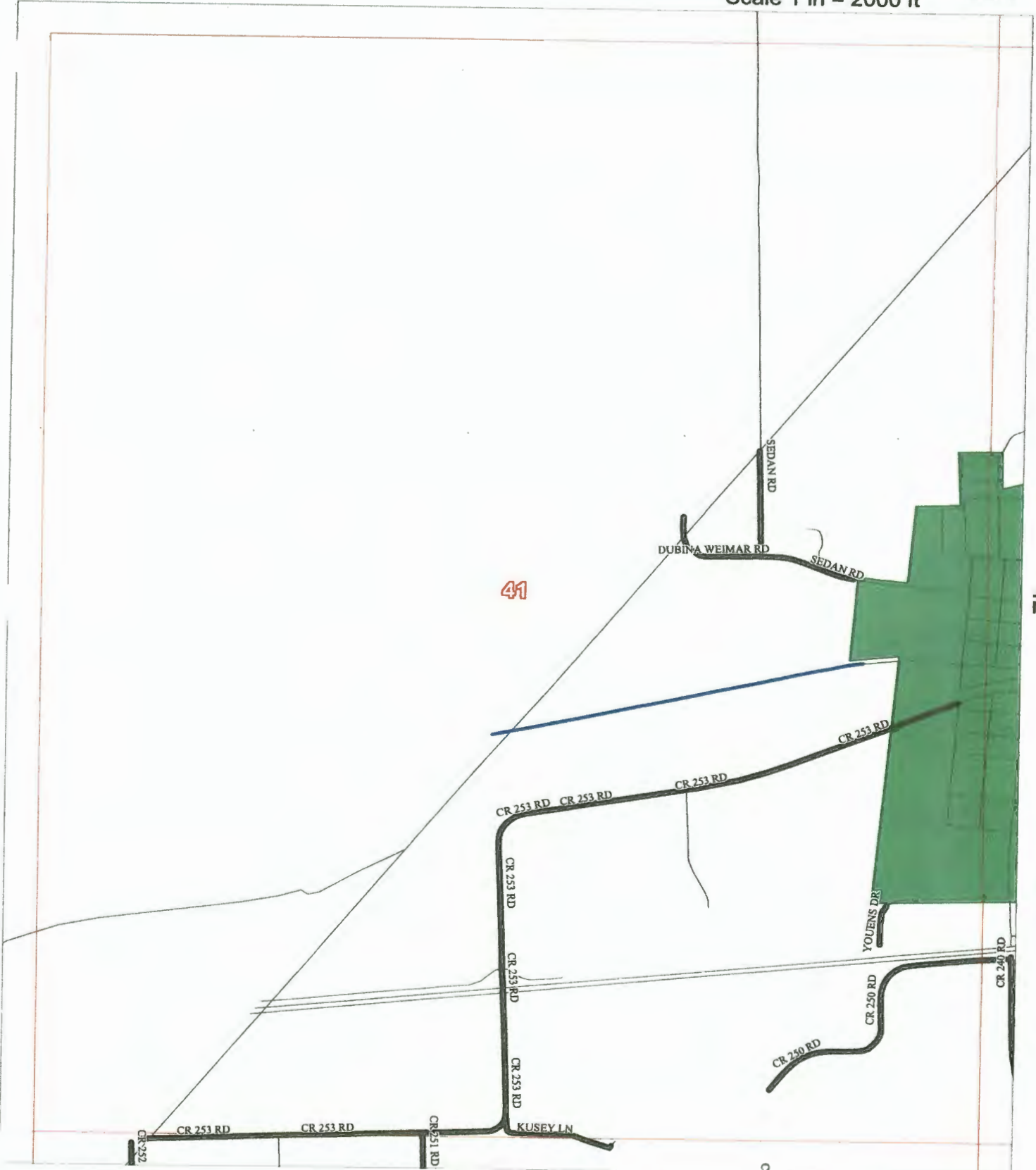
17-Sep-2011

Map # 40

County Maintained Road 
State or Federal Hwy 
Grid Line 

Colorado County, Texas

Scale 1 in = 2000 ft



Allison, Bass & Assoc.
512-482-0701
R.Bass@Allison-Bass.com

55

Numbers Along Margins reflect
Page # of Adjacent Map Grids

17-Sep-2011

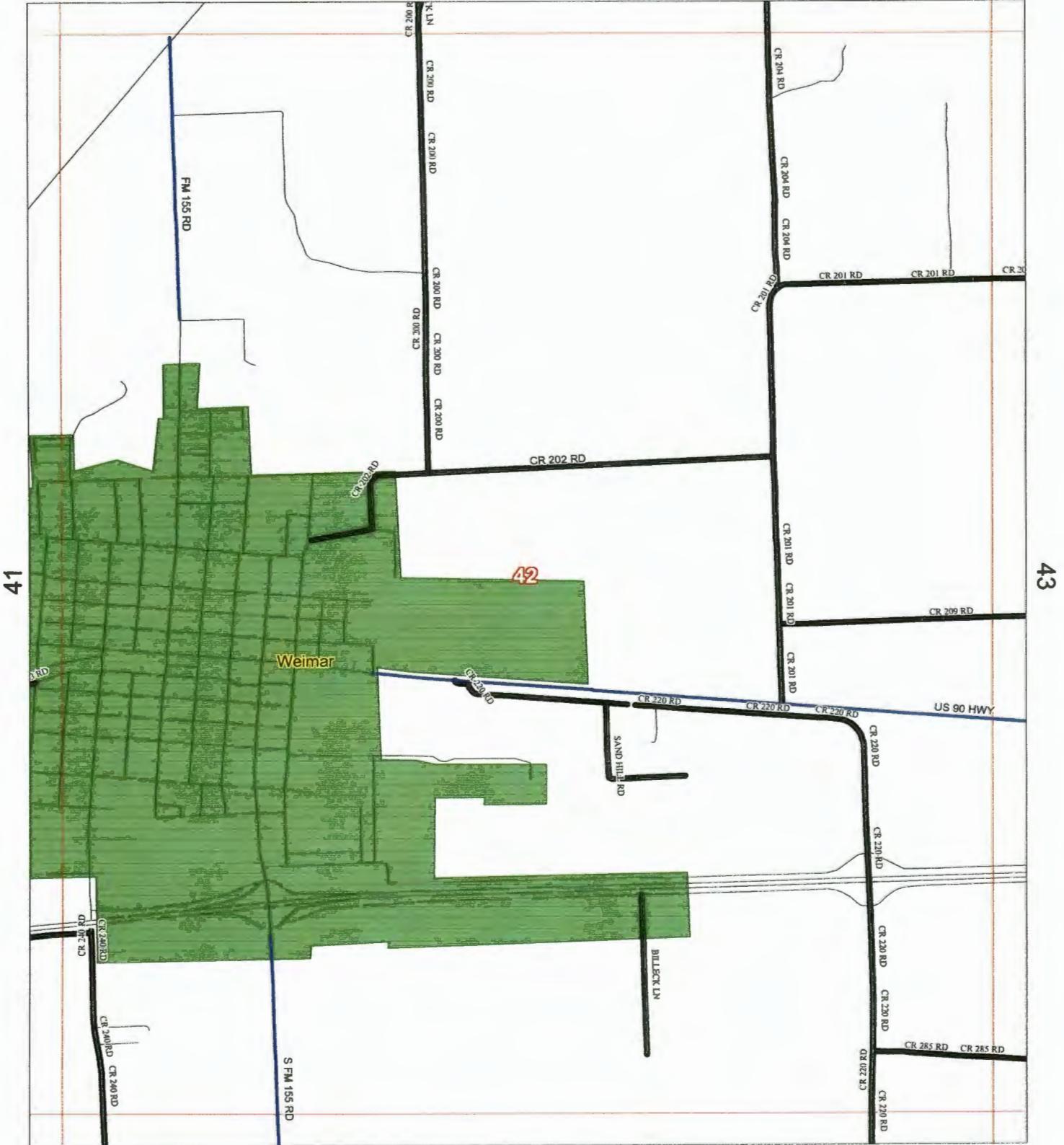
Map # 41

County Maintained Road 
State or Federal Hwy 
Grid Line 

Colorado County, Texas

29

Scale 1 in = 2000 ft



Allison, Bass & Assoc.
512-482-0701
R.Bass@Allison-Bass.com

56

Numbers Along Margins reflect
Page # of Adjacent Map Grids

29-Aug-2012

Map #

42

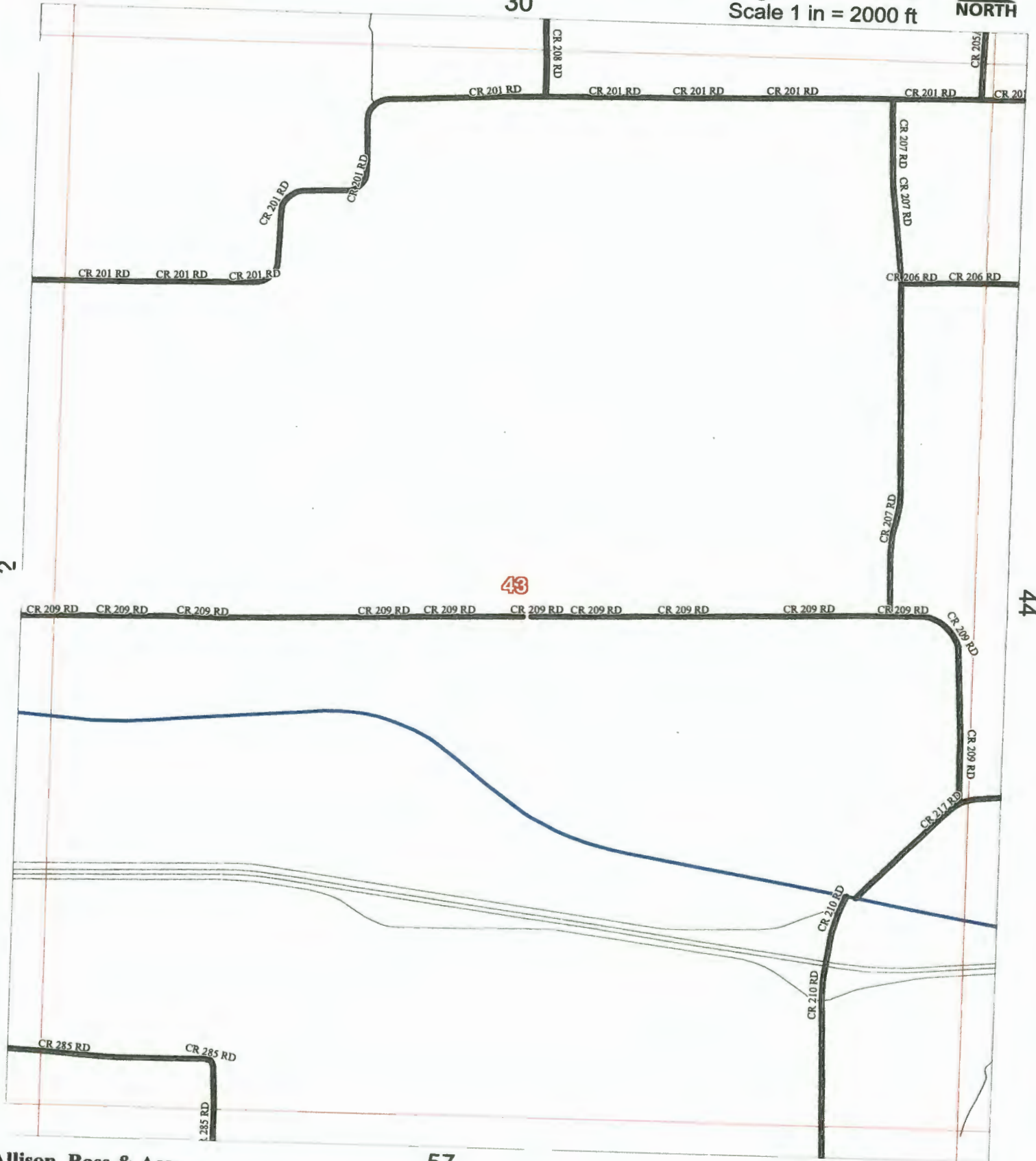
County Maintained Road 
State or Federal Hwy 
Grid Line 

Colorado County, Texas

30

Scale 1 in = 2000 ft

NORTH 



Allison, Bass & Assoc.
512-482-0701
R.Bass@Allison-Bass.com

57

17-Sep-2011

Numbers Along Margins reflect
Page # of Adjacent Map Grids

Map #

43

County Maintained Road 
 State or Federal Hwy 
 Grid Line 

Colorado County, Texas

31

Scale 1 in = 2000 ft



Allison, Bass & Assoc.
 512-482-0701
 R.Bass@Allison-Bass.com

58

Numbers Along Margins reflect
 Page # of Adjacent Map Grids

29-Aug-2012

Map #

44

County Maintained Road 
State or Federal Hwy 
Grid Line 

Colorado County, Texas

32

Scale 1 in = 2000 ft



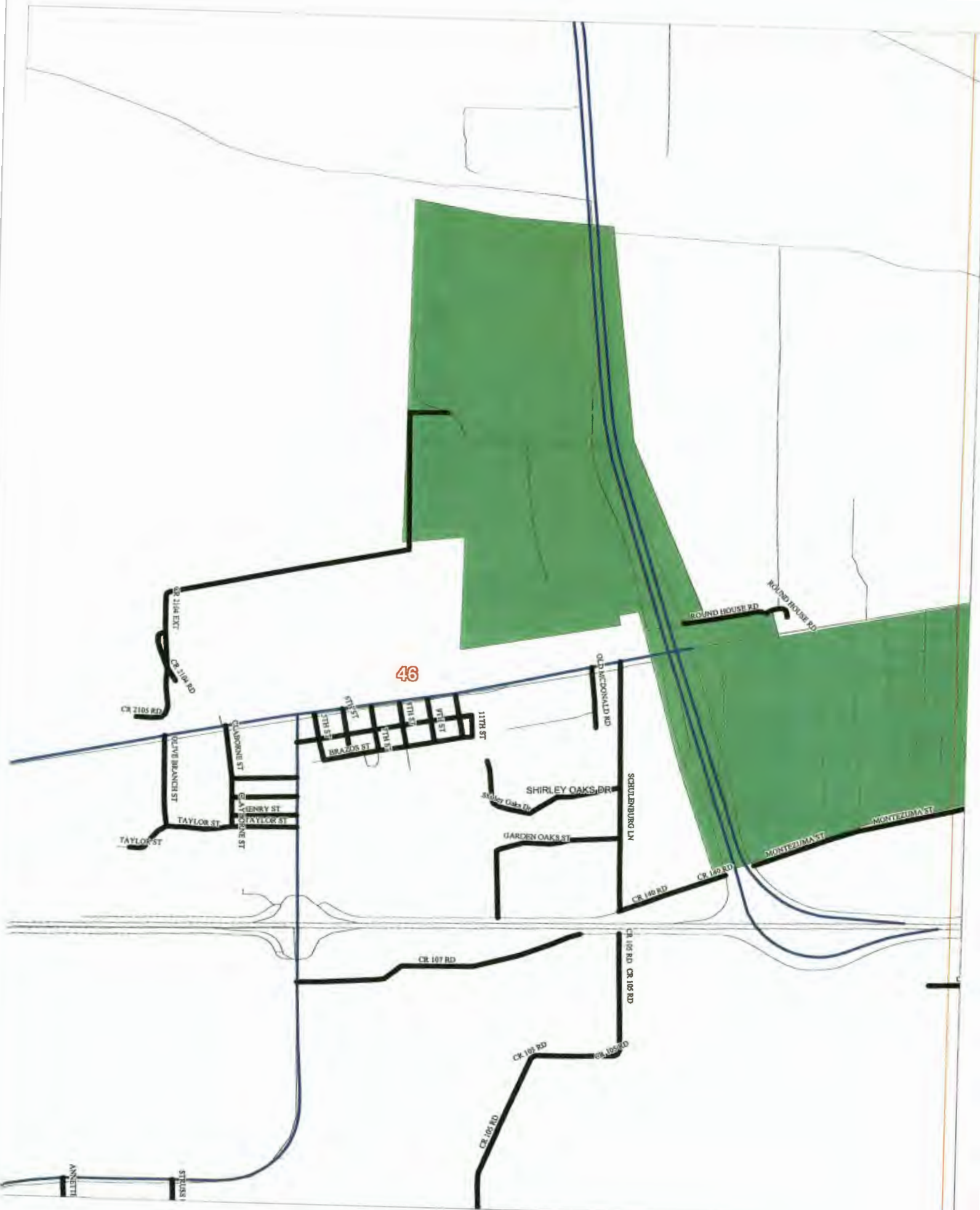
Allison, Bass & Assoc.
512-482-0701
R.Bass@Allison-Bass.com

59

17-Sep-2011

Numbers Along Margins reflect
Page # of Adjacent Map Grids

Map # 45



46

CR 216 EXT
CR 216 RD
CR 215 RD

OLIVE BRANCHES ST
CLARIBONE ST
GRAYSON ST
HENRY ST
TAYLOR ST

BRAZOS ST
11TH ST
12TH ST
13TH ST
14TH ST
15TH ST

SHIRLEY OAKS DR
GARDEN OAKS ST
SCHUBERTS LN
OLD MCDONALD RD

ROUND HOUSE RD




CR 140 RD

MONTEZUMA ST

CR 107 RD

CR 105 RD
CR 106 RD
CR 108 RD
CR 109 RD

ANNETTE
STULS

County Maintained Road 
State or Federal Hwy 
Grid Line 

Colorado County, Texas

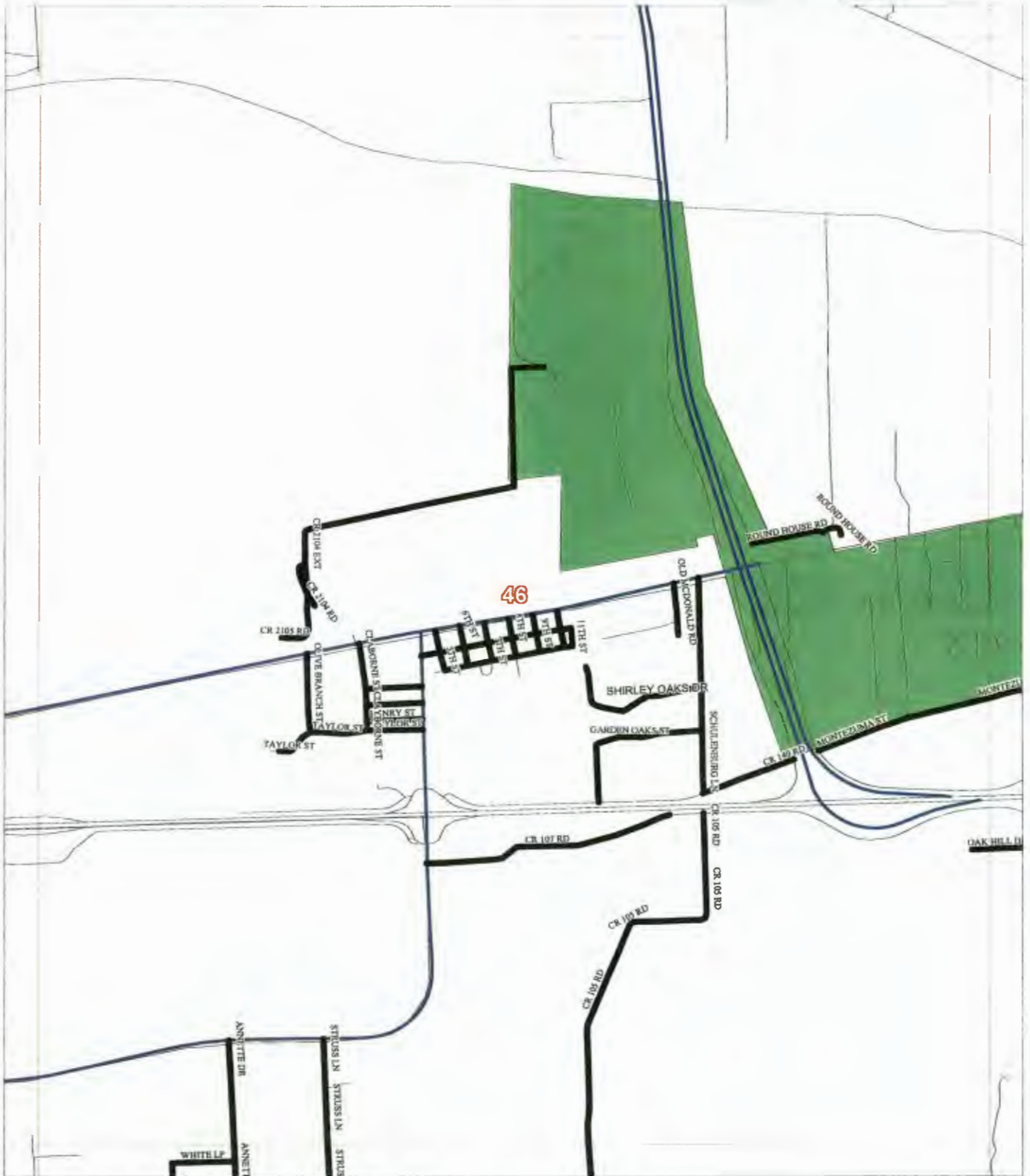
33

Scale 1 in = 2000 ft



45

47



46

60

29-Feb-2012

Allison, Bass & Assoc.
512-482-0701
R.Bass@Allison-Bass.com

Numbers Along Margins reflect
Page # of Adjacent Map Grids

Map #

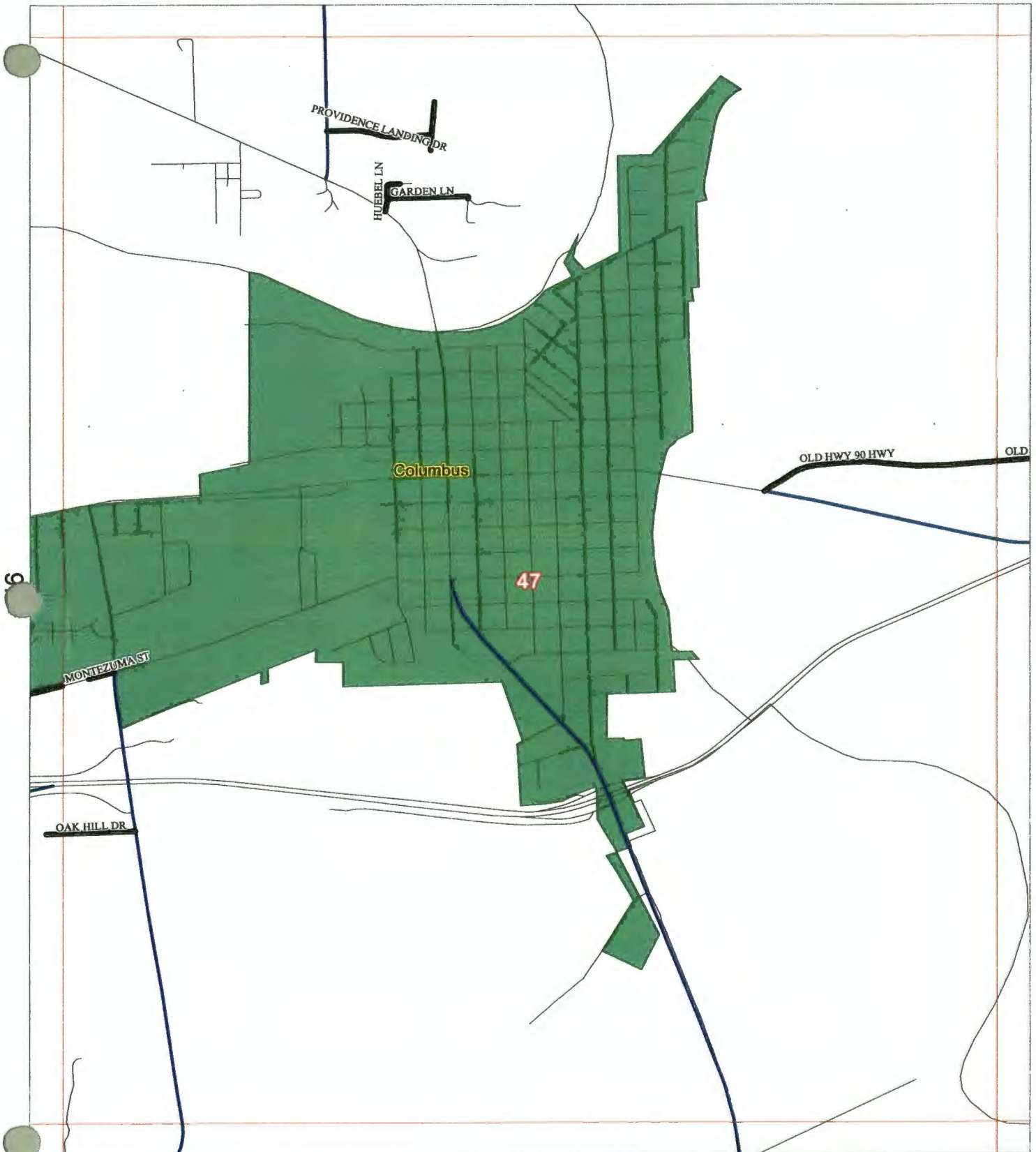
46

County Maintained Road 
State or Federal Hwy 
Grid Line 

Colorado County, Texas

34

Scale 1 in = 2000 ft



Allison, Bass & Assoc.
512-482-0701
R.Bass@Allison-Bass.com

61

Numbers Along Margins reflect
Page # of Adjacent Map Grids

17-Sep-2011

Map #


47

County Maintained Road 
State or Federal Hwy 
Grid Line 

Colorado County, Texas

35

Scale 1 in = 2000 ft



7.

49

Allison, Bass & Assoc.
512-482-0701
R.Bass@Allison-Bass.com

62

Numbers Along Margins reflect
Page # of Adjacent Map Grids

17-Sep-2011

Map # 48




County Maintained Road 
State or Federal Hwy 
Grid Line 

Colorado County, Texas

36

Scale 1 in = 2000 ft



Allison, Bass & Assoc.
512-482-0701
R.Bass@Allison-Bass.com

63

Numbers Along Margins reflect
Page # of Adjacent Map Grids

17-Sep-2011

Map #

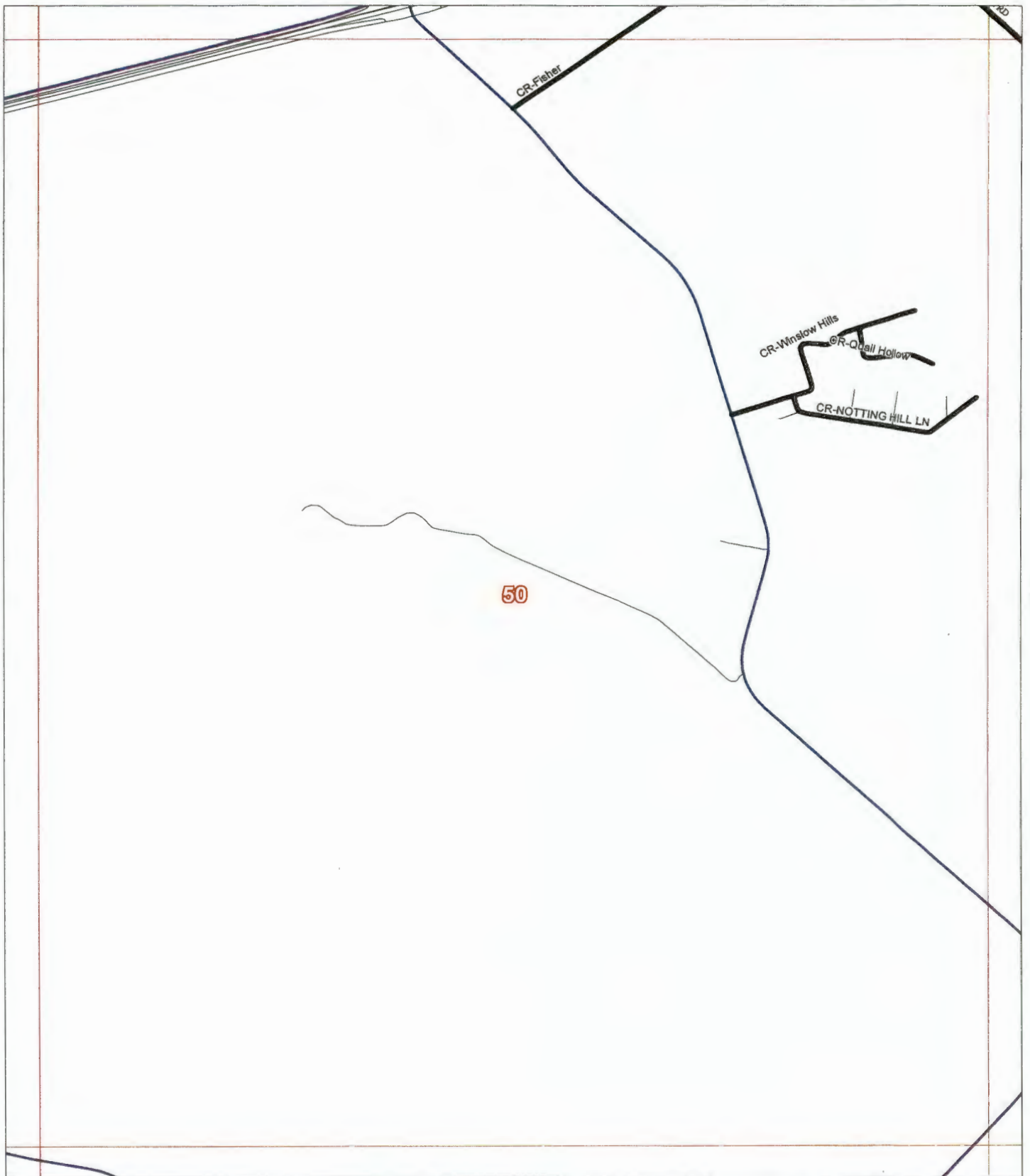
49

County Maintained Road ———
State/Fed Hwy ——— Other Road ———
Grid Line ———

Colorado County, Texas

37

Scale 1 in = 2000 ft



Allison, Bass & Magee
512-482-0701
r.bass@allison-bass.com

64

26-Sep-2018

Map #

50

Numbers Along Margins reflect
Page # of Adjacent Map Grids

VOL 88 | PAGE 127

Colorado County Commissioners Court

Order Supplementing and Correcting County Road Map


Be it remembered, that on or about August 14, 2000, the Commissioners Court of Colorado County, Texas approved the plat of the Notting Hill Estates, a subdivision of land located in Colorado County, Texas. At that time, the Notting Hill Estates were accessed by a County Road known as Winslow Hills Drive. Subsequently, Notting Hill Lane, a subdivision road dedicated to Colorado County in the plat of said subdivision was taken into the County maintenance system, as filed of record in the Subdivision Plat records, Plat No. 85.


However, by oversight, the official County Road Map for Colorado County, Texas, adopted on the 2nd day of April, 2012, failed to include Notting Hill Lane as a county-maintained road. This road has been dedicated to the public, and has been in general use by the public and maintained by Colorado County for approximately 15 years.


IT IS THEREFORE, the ORDER of the Commissioners Court of Colorado County, Texas, acting pursuant to authority granted to the County by Chapter 251 and 281 of the Texas Transportation Code, to ACCEPT the dedication of Notting Hill Lane, as depicted in the plat records of Colorado County, Texas, and to officially supplement, amend and correct the County Map Book by the substitution of the


existing Page 50 of said map book as filed of record with the Minutes of the Commissioners Court, and by this ORDER do hereby direct the County Clerk to cause to be filed as an insertion, correction and supplement to said map book the attached Page 50, dated the 26th day of September, 2018, a corrected page reflecting the county maintenance of roads in the vicinity of the Notting Hill Estates, including Notting Hill Lane as a County maintained road, to be identified as CR-Notting Hill Lane.


Dated: October 9, 2018


County Judge


Commissioner,
Precinct 1


Commissioner,
Precinct 2


Commissioner,
Precinct 3


Commissioner,
Precinct 4

Attest:


County Clerk



4720

FILED
COLORADO COUNTY, TX

2018 OCT 23 PM 2:39

KIMBERLY MENKE
COUNTY CLERK

N.D.

STATE OF TEXAS COUNTY OF COLORADO
I hereby certify that this instrument was FILED on the
date and time stamped hereon by me, and was duly
RECORDED to the Volume and Page of the OFFICIAL
RECORDS of Colorado County, Texas and stamped
hereon by me, on

OCT 24 2018



Kimberly Menke
KIMBERLY MENKE

COUNTY CLERK COLORADO COUNTY, TEXAS

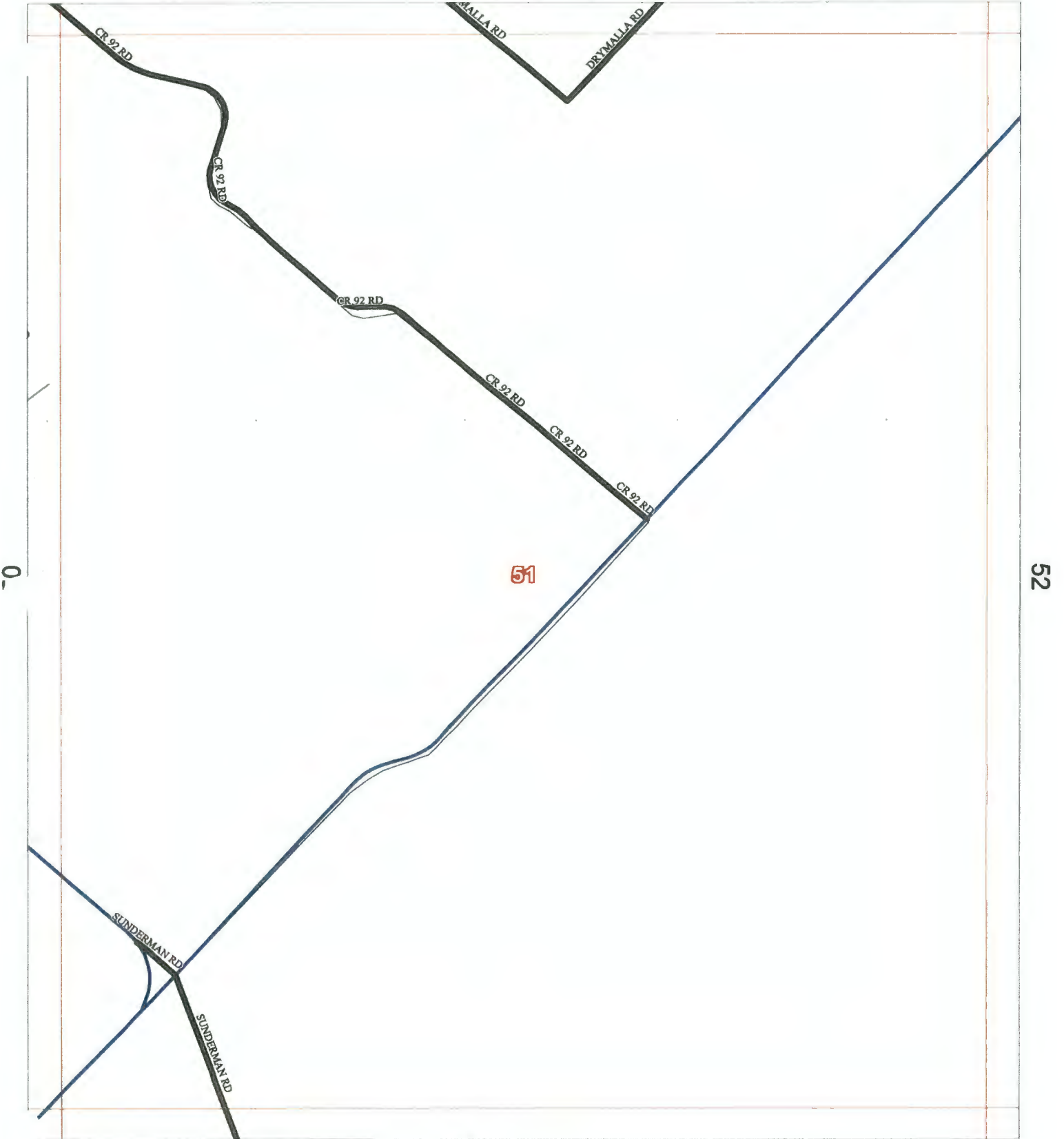
VOL 88 | PAGE 128

County Maintained Road 
State or Federal Hwy 
Grid Line 

Colorado County, Texas

38

Scale 1 in = 2000 ft



Allison, Bass & Assoc.
512-482-0701
R.Bass@Allison-Bass.com




65

Numbers Along Margins reflect
Page # of Adjacent Map Grids

17-Sep-2011

Map #

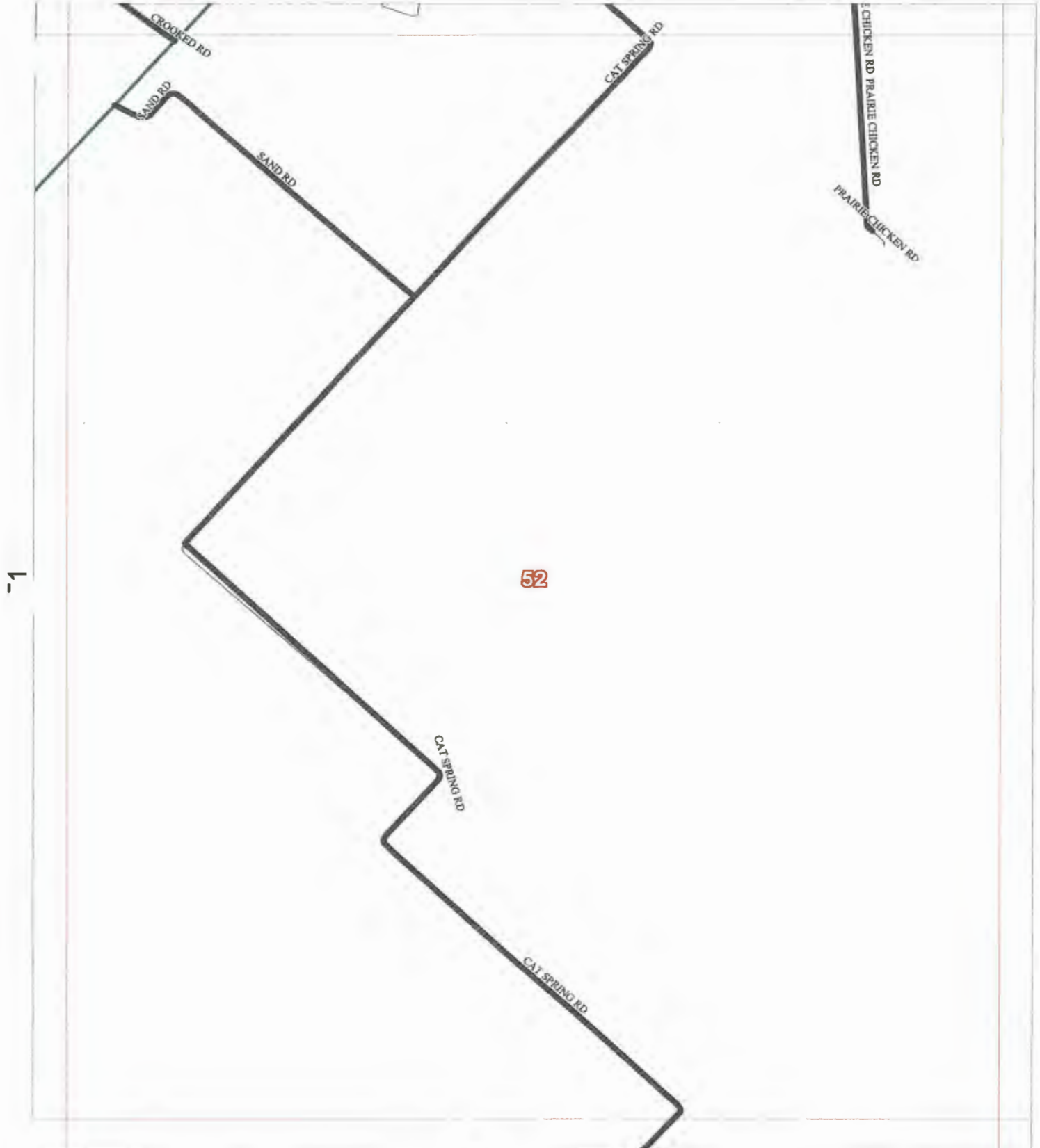
51

County Maintained Road 
State or Federal Hwy 
Grid Line 

Colorado County, Texas

39

Scale 1 in = 2000 ft



Allison, Bass & Assoc.
512-482-0701
R.Bass@Allison-Bass.com

66

Numbers Along Margins reflect
Page # of Adjacent Map Grids

17-Sep-2011

Map #

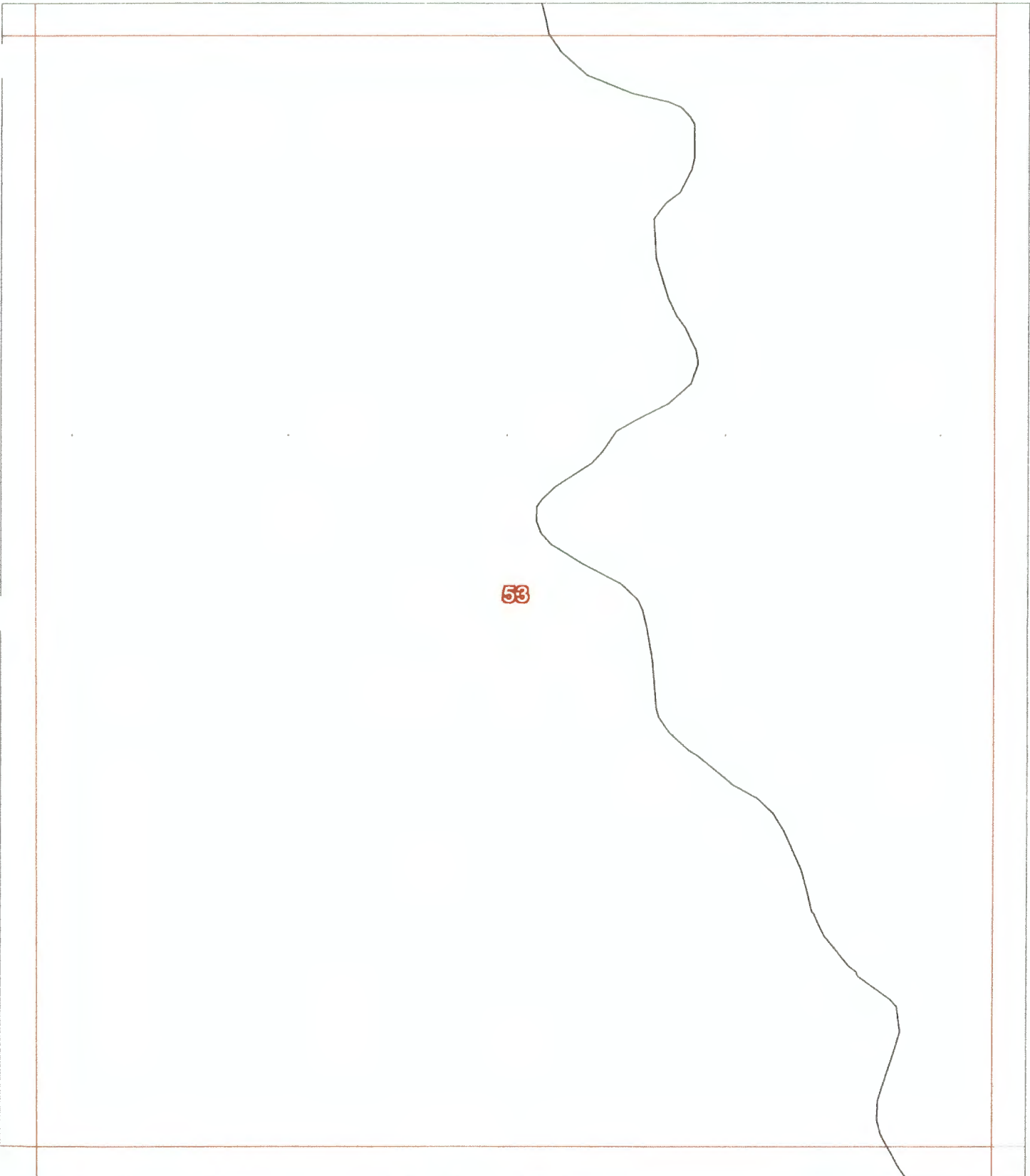
52

County Maintained Road 
State or Federal Hwy 
Grid Line 

Colorado County, Texas

40

Scale 1 in = 2000 ft



2

53

Allison, Bass & Assoc.
512-482-0701
R.Bass@Allison-Bass.com

67

Numbers Along Margins reflect
Page # of Adjacent Map Grids

17-Sep-2011

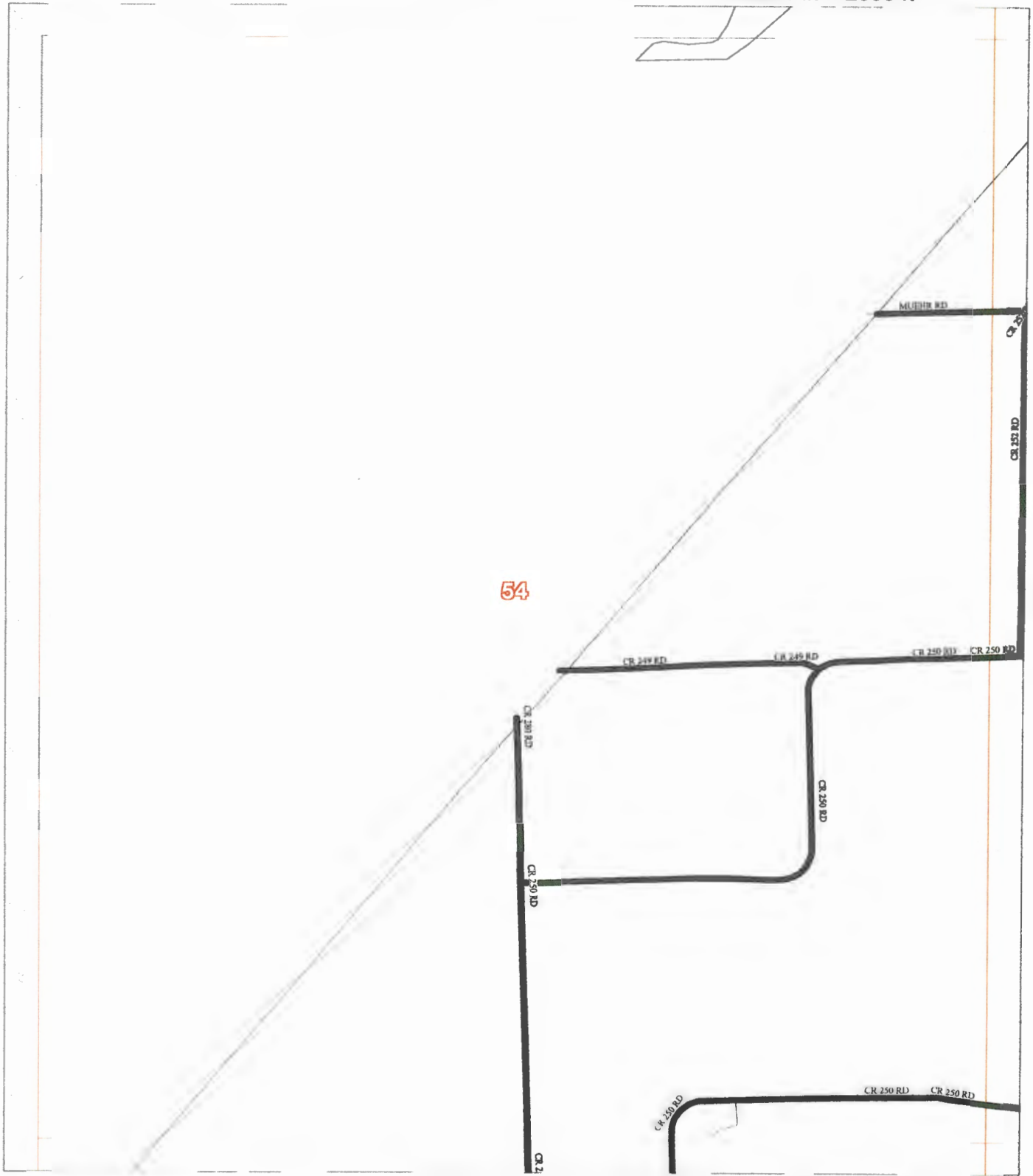
Map #

53

County Maintained Road 
State or Federal Hwy 
Grid Line 

Colorado County, Texas

Scale 1 in = 2000 ft



Allison, Bass & Assoc.
512-482-0701
R.Bass@Allison-Bass.com

70

Numbers Along Margins reflect
Page # of Adjacent Map Grids

29-Feb-2012

Map #

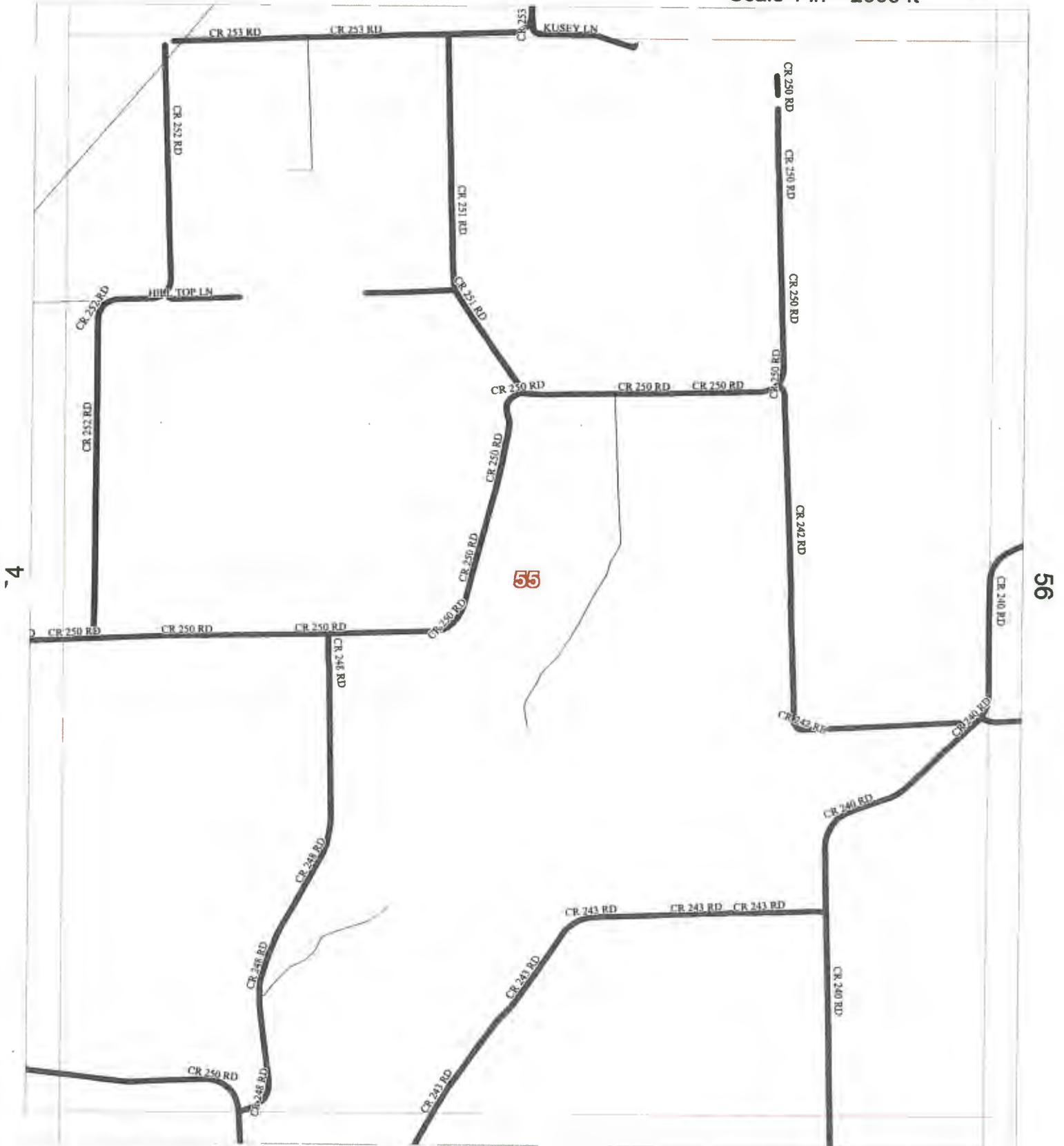
54

County Maintained Road 
State or Federal Hwy 
Grid Line 

Colorado County, Texas

41

Scale 1 in = 2000 ft



Allison, Bass & Assoc.
512-482-0701
R.Bass@Allison-Bass.com

71

Numbers Along Margins reflect
Page # of Adjacent Map Grids

17-Sep-2011

Map #

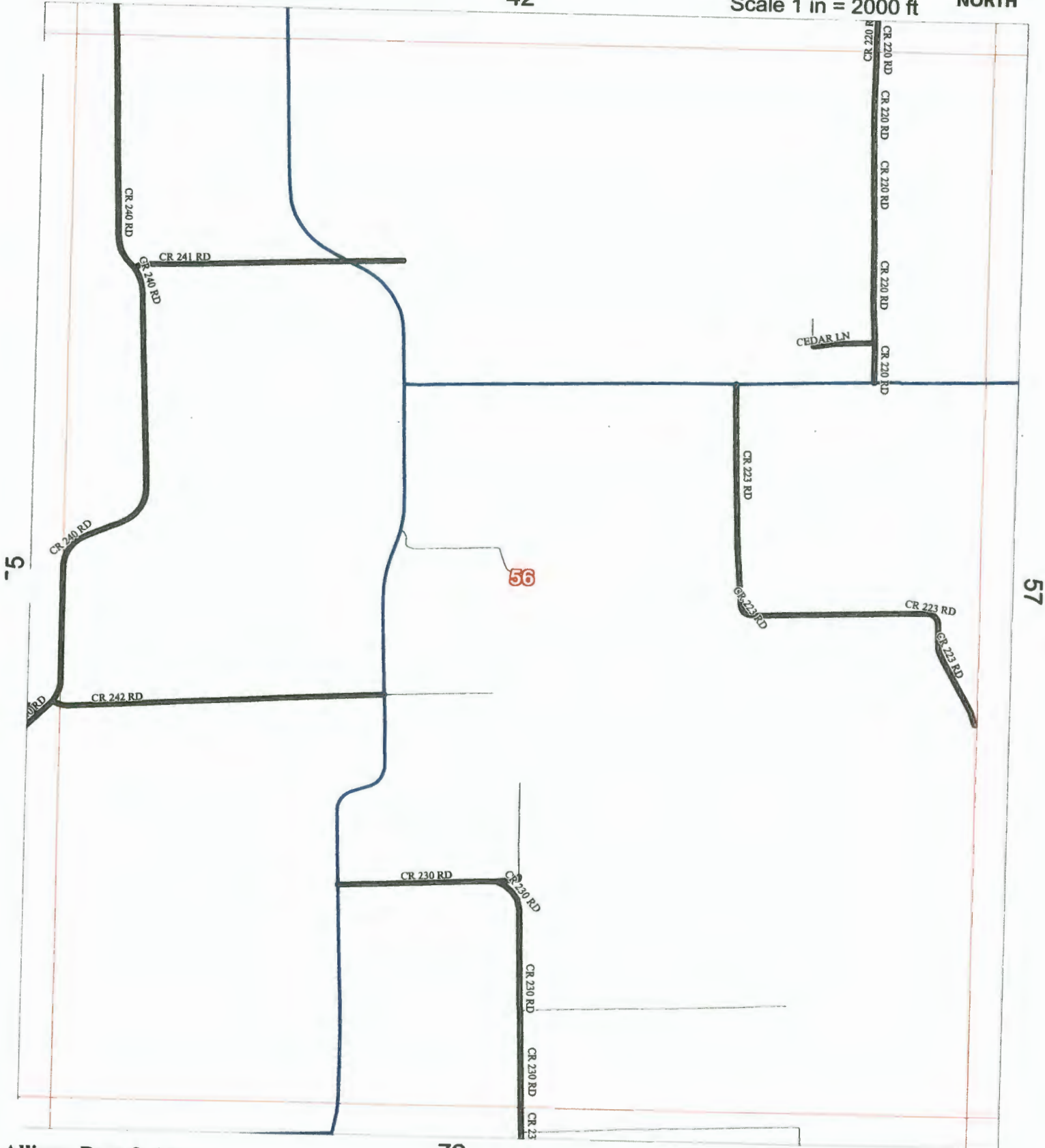
55

County Maintained Road
State or Federal Hwy
Grid Line

Colorado County, Texas

42

Scale 1 in = 2000 ft



Allison, Bass & Assoc.
512-482-0701
R.Bass@Allison-Bass.com

72

Numbers Along Margins reflect
Page # of Adjacent Map Grids

17-Sep-2011

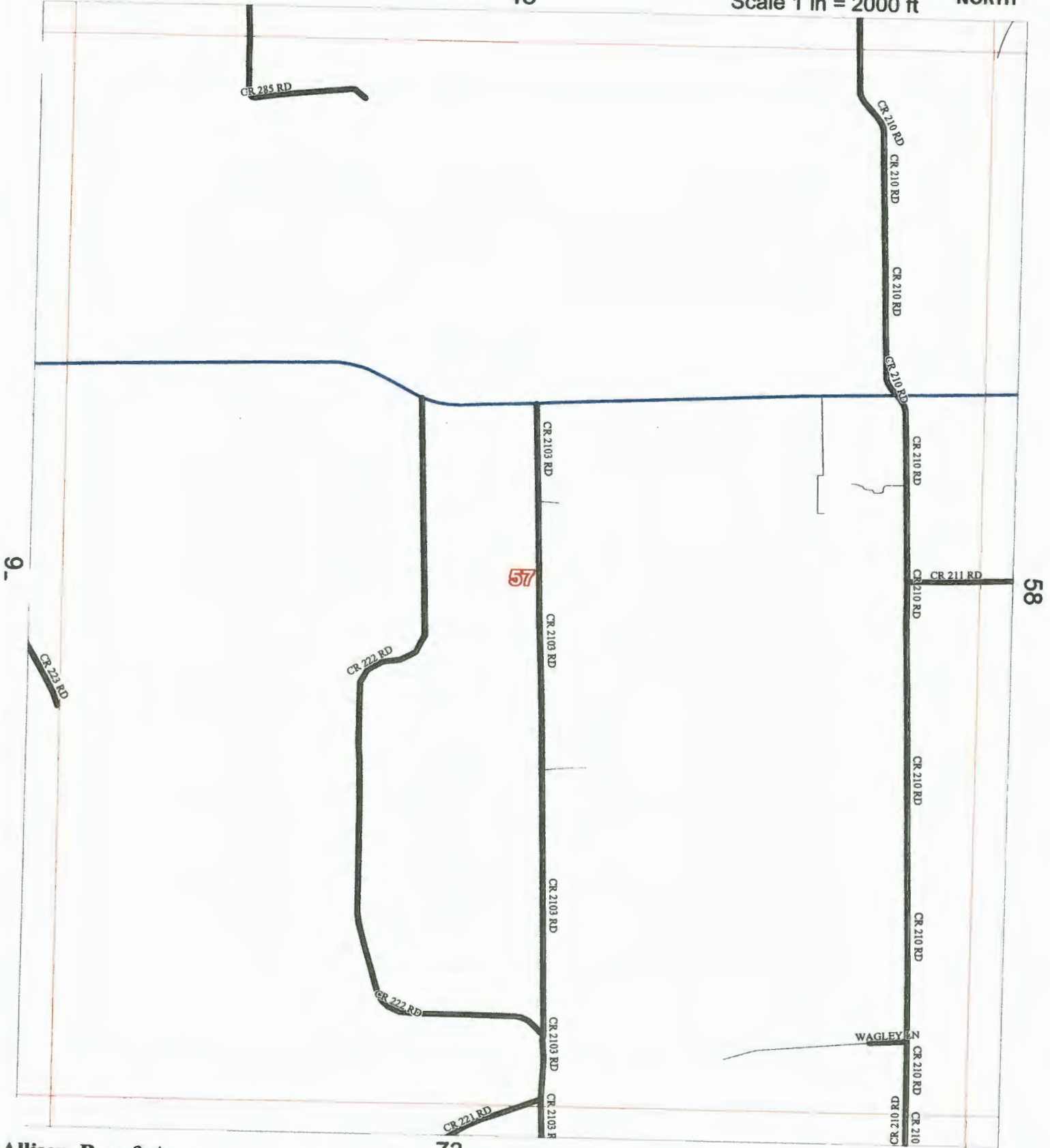
Map # 56

County Maintained Road
 State or Federal Hwy
 Grid Line

Colorado County, Texas

43

Scale 1 in = 2000 ft



Allison, Bass & Assoc.
 512-482-0701
 R.Bass@Allison-Bass.com

73

17-Sep-2011

Numbers Along Margins reflect Page # of Adjacent Map Grids

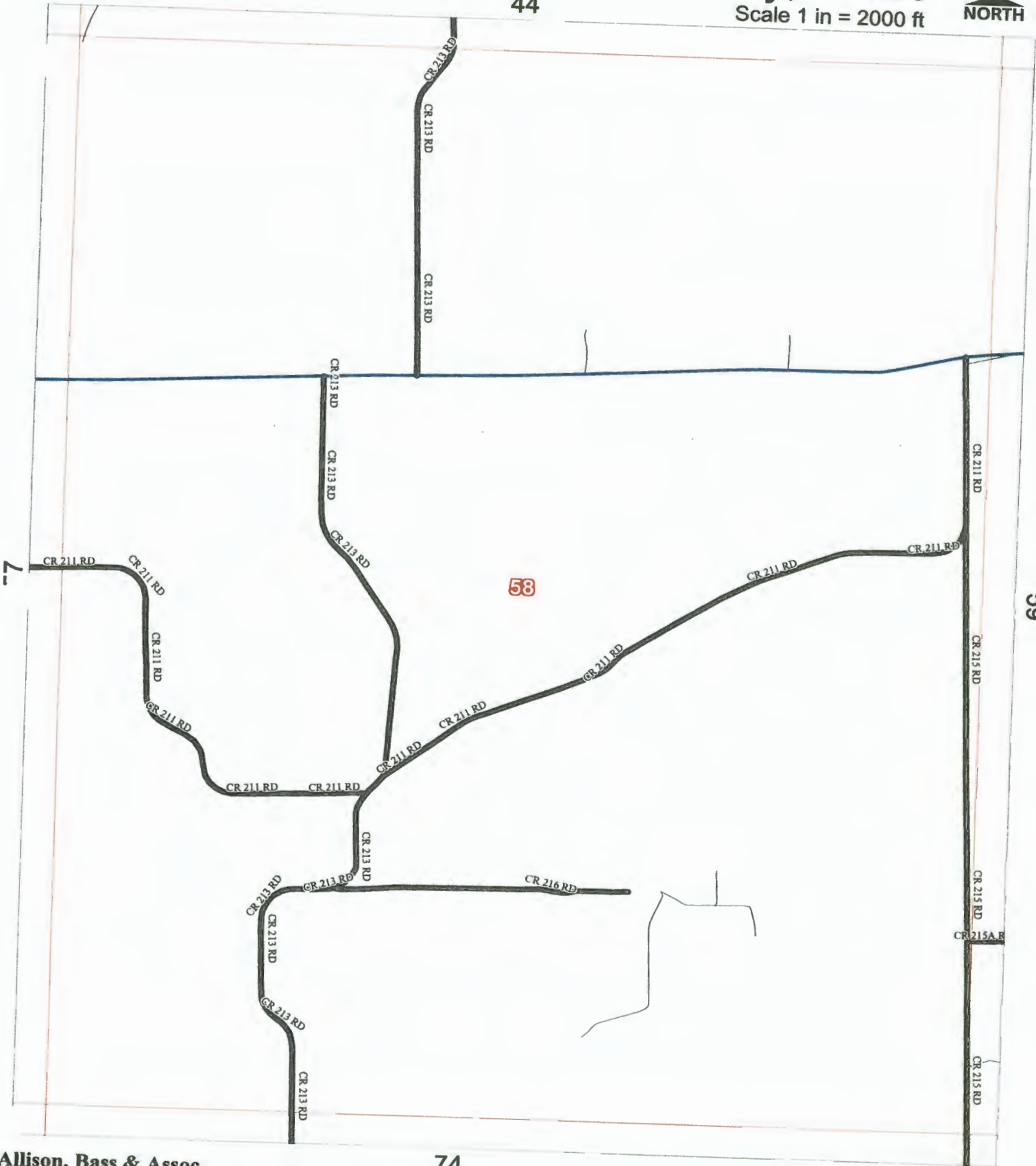
Map # 57

County Maintained Road 
State or Federal Hwy 
Grid Line 

Colorado County, Texas

44

Scale 1 in = 2000 ft



Allison, Bass & Assoc.
512-482-0701
R.Bass@Allison-Bass.com

74

Numbers Along Margins reflect
Page # of Adjacent Map Grids

17-Sep-2011

Map #

58

County Maintained Road
State or Federal Hwy
Grid Line

Colorado County, Texas

45

Scale 1 in = 2000 ft



58

59

60

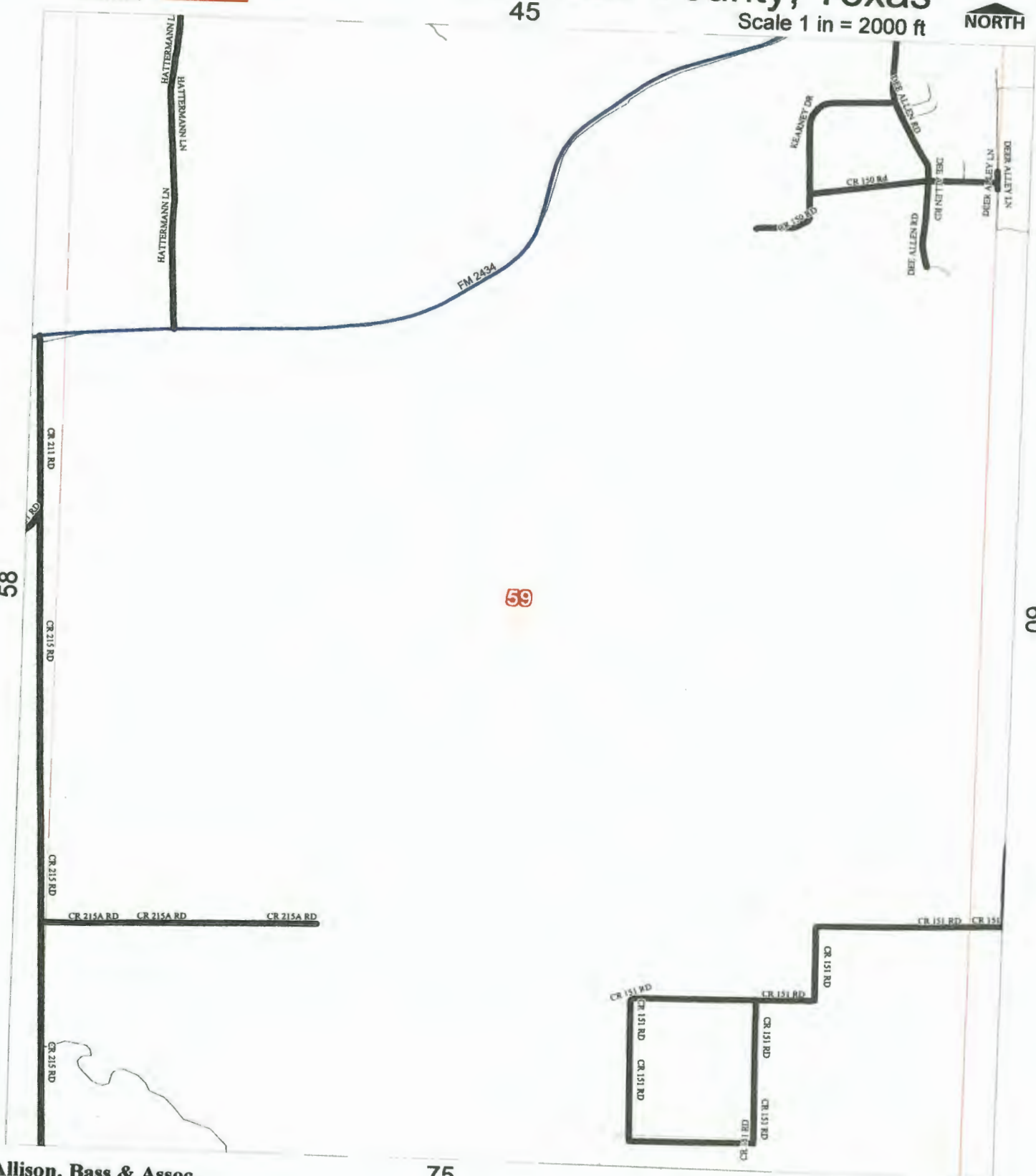
Allison, Bass & Assoc.
512-482-0701
R.Bass@Allison-Bass.com

75

Numbers Along Margins reflect
Page # of Adjacent Map Grids

29-Feb-2012

Map # 59



County Maintained Road
State or Federal Hwy
Grid Line

Colorado County, Texas

46

Scale 1 in = 2000 ft



Allison, Bass & Assoc.
512-482-0701
R.Bass@Allison-Bass.com


76

Numbers Along Margins reflect
Page # of Adjacent Map Grids

17-Sep-2011

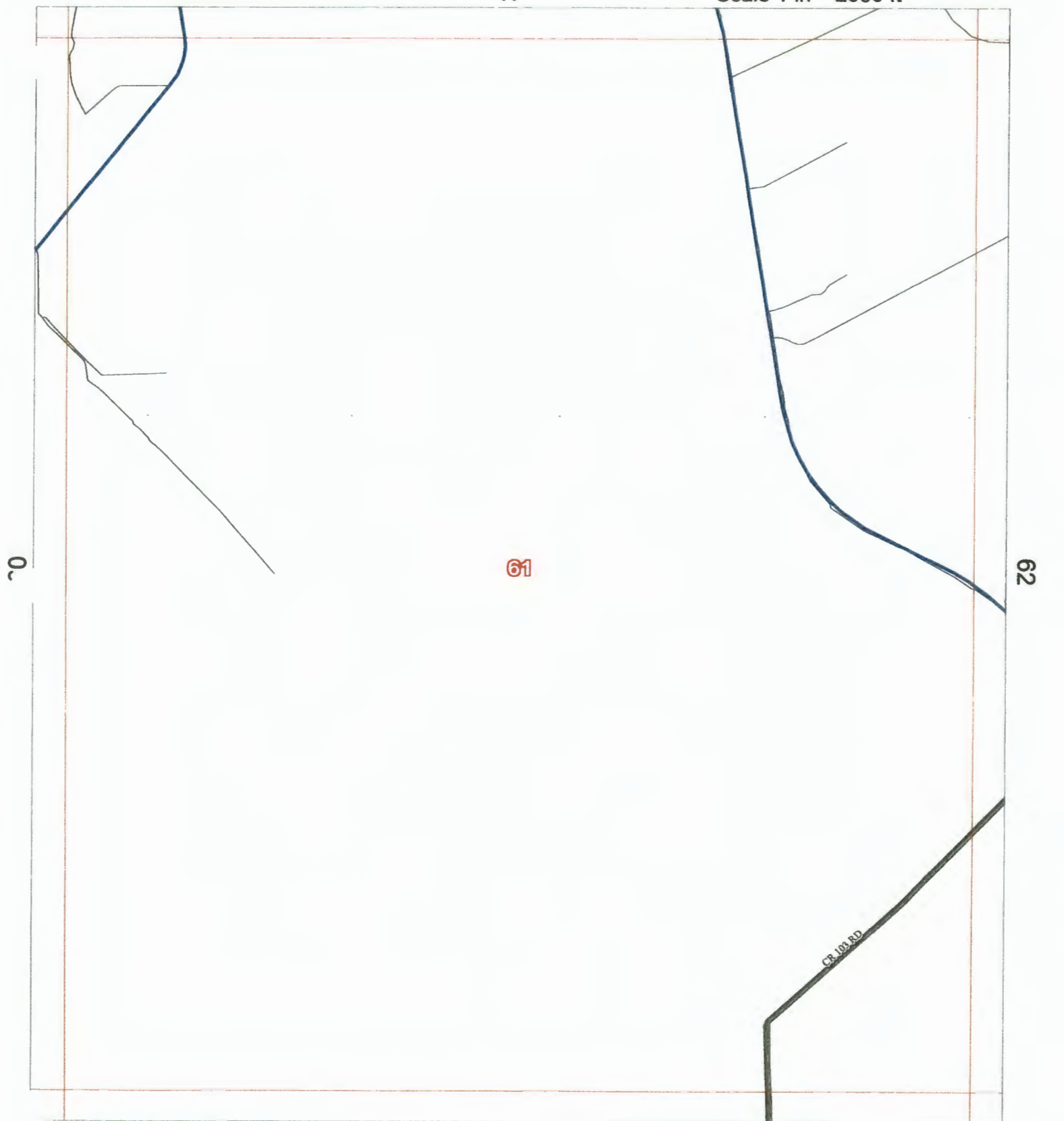
Map #

60

County Maintained Road 
State or Federal Hwy 
Grid Line 

Colorado County, Texas

47 Scale 1 in = 2000 ft



Allison, Bass & Assoc.
512-482-0701
R.Bass@Allison-Bass.com

77
Numbers Along Margins reflect
Page # of Adjacent Map Grids

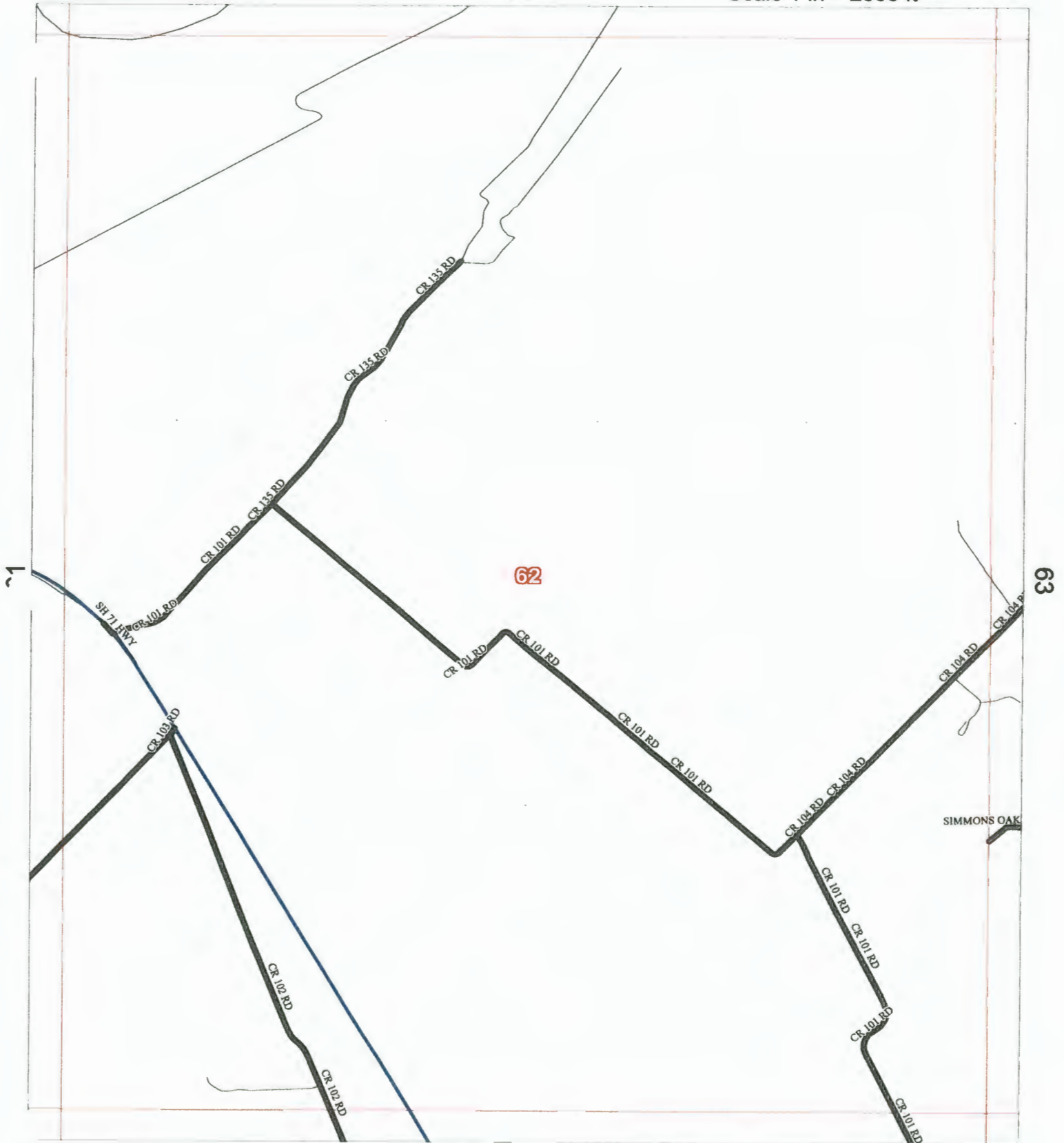
17-Sep-2011
Map # 61

County Maintained Road 
State or Federal Hwy 
Grid Line 

Colorado County, Texas

48

Scale 1 in = 2000 ft



Allison, Bass & Assoc.
512-482-0701
R.Bass@Allison-Bass.com

78

17-Sep-2011

Map #

62

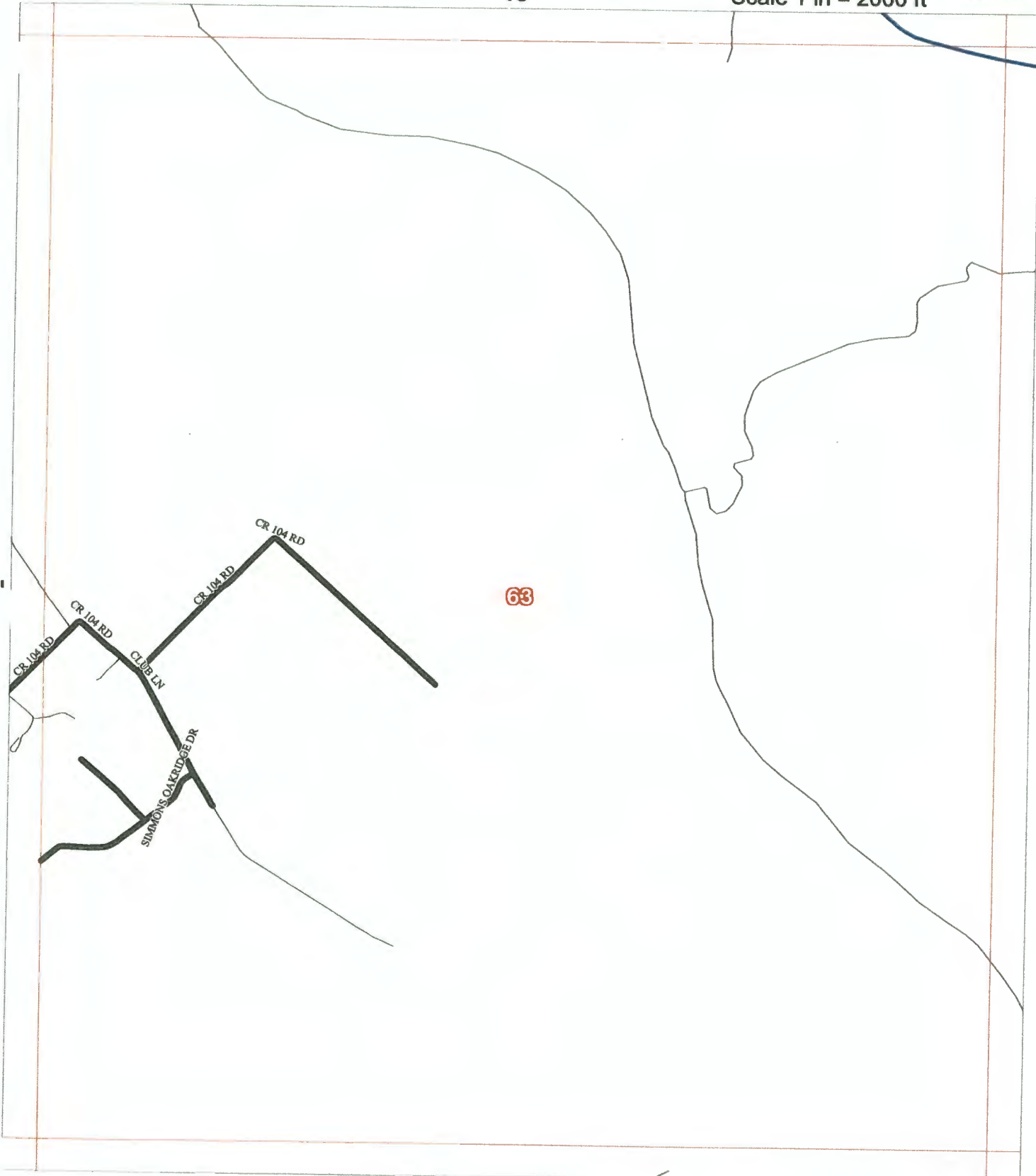
Numbers Along Margins reflect
Page # of Adjacent Map Grids

County Maintained Road 
State or Federal Hwy 
Grid Line 

Colorado County, Texas

49

Scale 1 in = 2000 ft



Allison, Bass & Assoc.
512-482-0701
R.Bass@Allison-Bass.com

79

17-Sep-2011

Numbers Along Margins reflect
Page # of Adjacent Map Grids

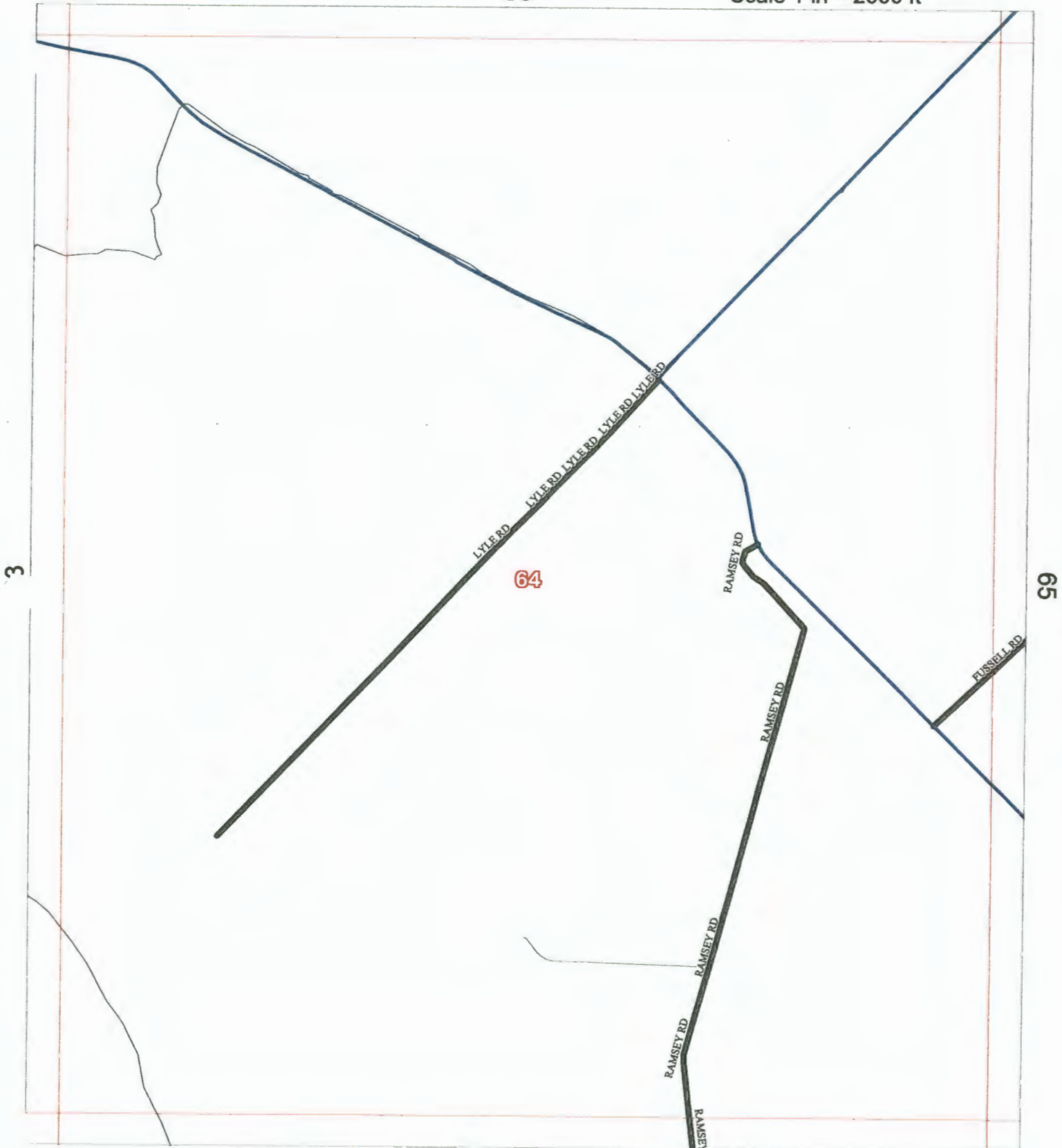
Map #

63

County Maintained Road 
State or Federal Hwy 
Grid Line 

Colorado County, Texas

50 Scale 1 in = 2000 ft



Allison, Bass & Assoc.
512-482-0701
R.Bass@Allison-Bass.com

80

17-Sep-2011

Numbers Along Margins reflect
Page # of Adjacent Map Grids

Map #

64

County Maintained Road 
State or Federal Hwy 
Grid Line 

Colorado County, Texas

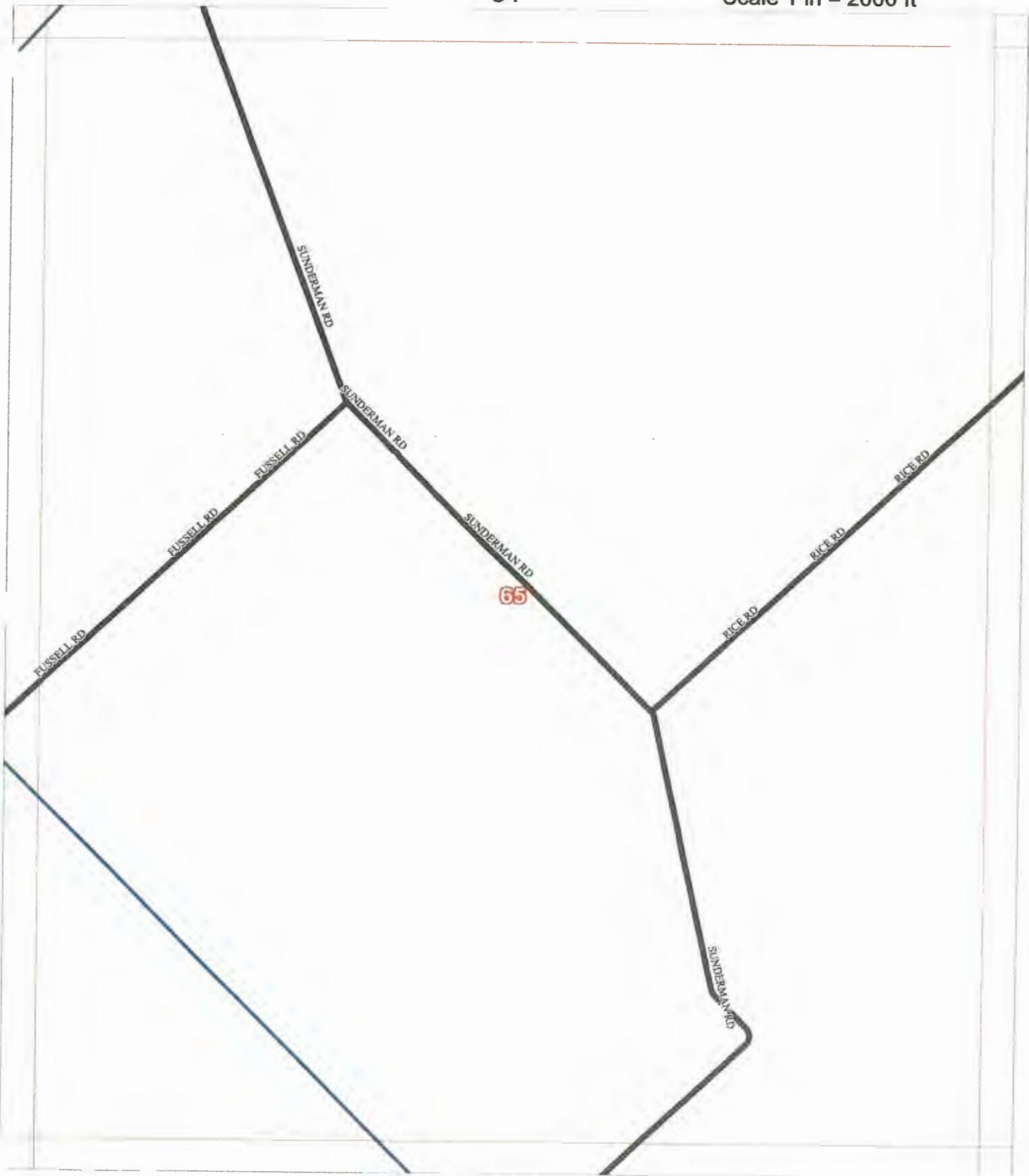
51

Scale 1 in = 2000 ft



4

99



Allison, Bass & Assoc.
512-482-0701
R.Bass@Allison-Bass.com

81

17-Sep-2011

Map #

65

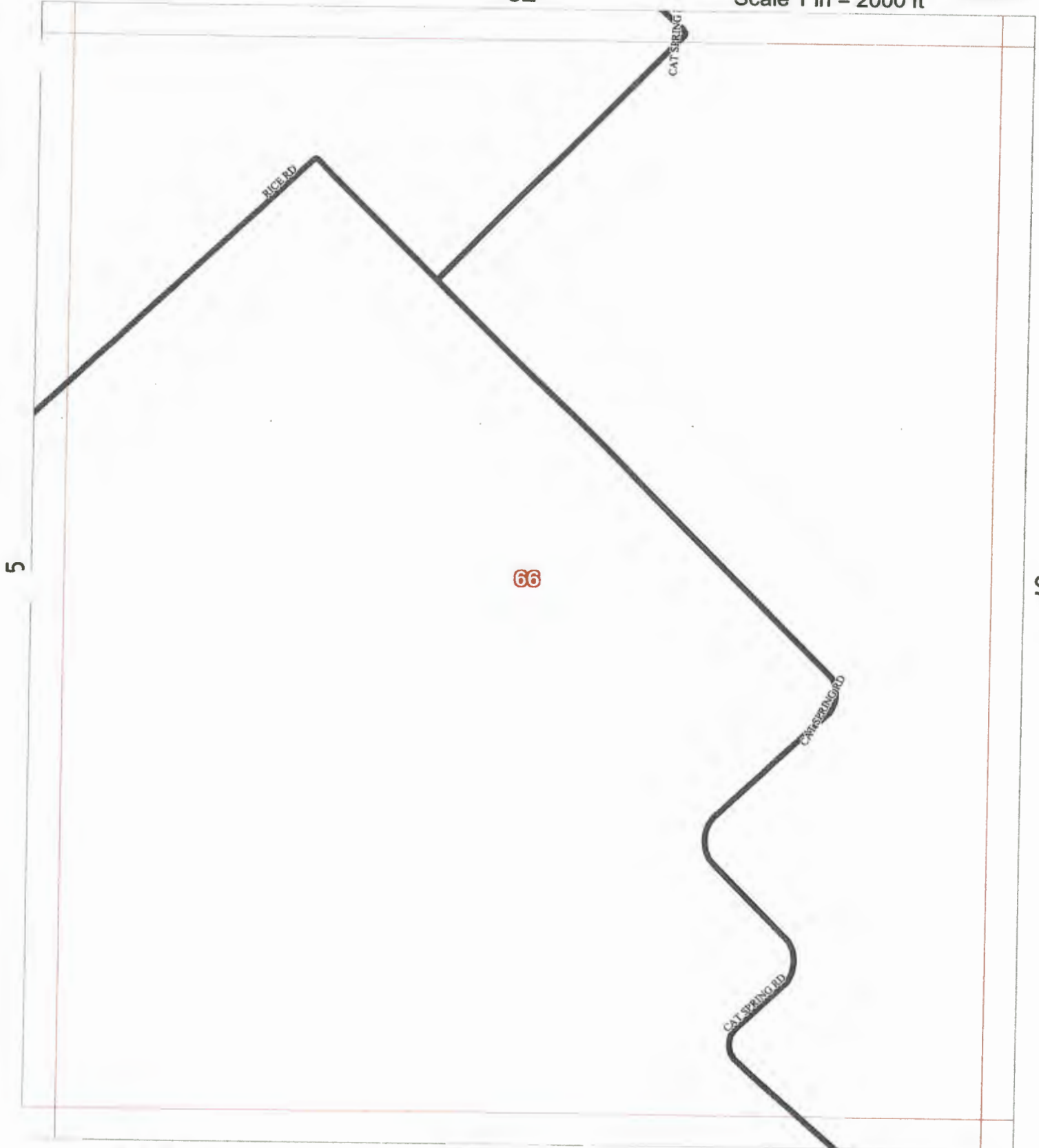
Numbers Along Margins reflect
Page # of Adjacent Map Grids

County Maintained Road 
State or Federal Hwy 
Grid Line 

Colorado County, Texas

52

Scale 1 in = 2000 ft



Allison, Bass & Assoc.
512-482-0701
R.Bass@Allison-Bass.com

82

Numbers Along Margins reflect
Page # of Adjacent Map Grids

17-Sep-2011

Map #

66

County Maintained Road 
State or Federal Hwy 
Grid Line 

Colorado County, Texas

53

Scale 1 in = 2000 ft



6

67

68

GLUECK RD
MCDONALD RD

CR 4140 RD

APC NWR RD

SPALINGER RD

BEAL RD

Allison, Bass & Assoc.
512-482-0701
R.Bass@Allison-Bass.com

83

17-Sep-2011

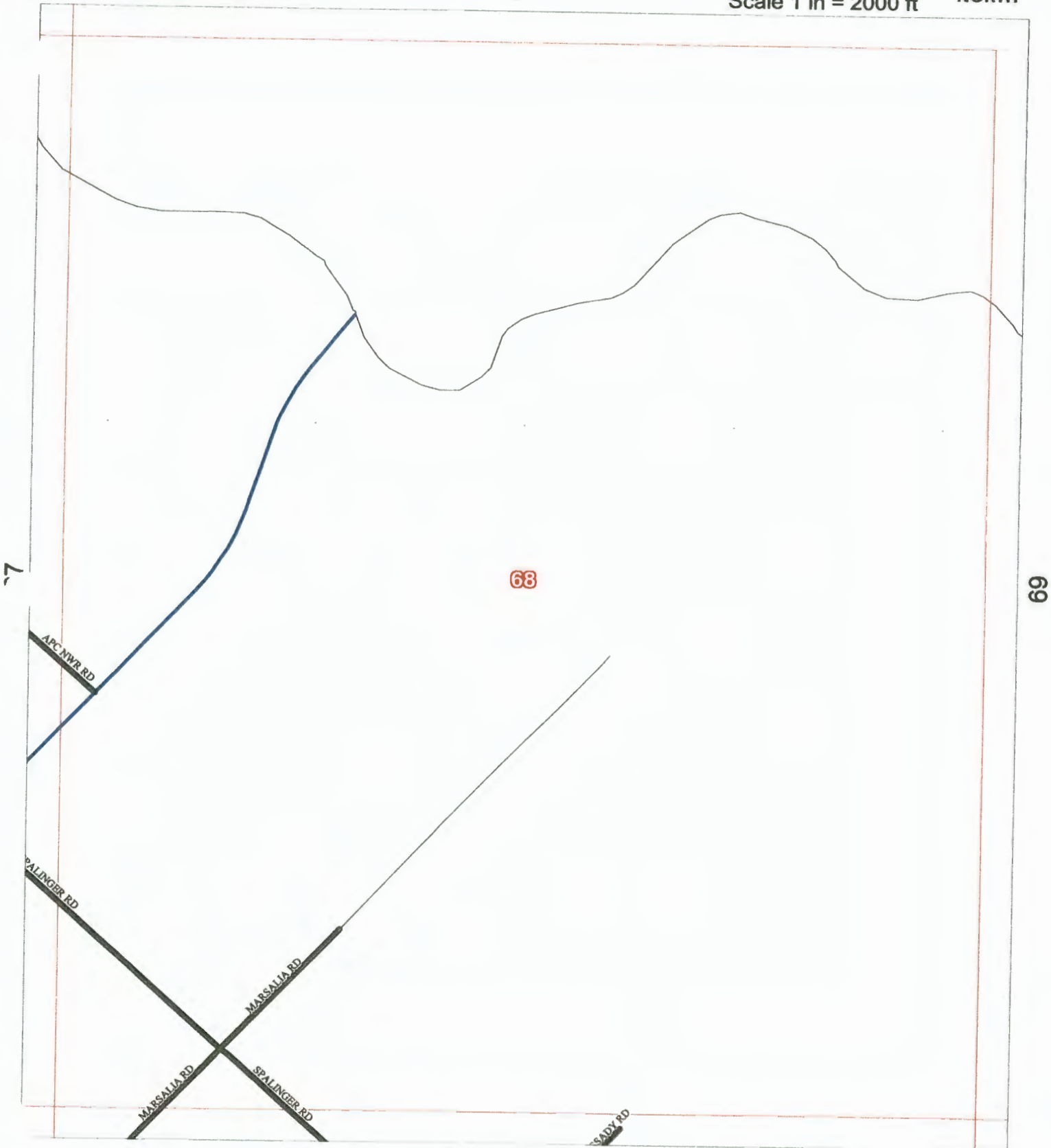
Numbers Along Margins reflect
Page # of Adjacent Map Grids

Map # 67

County Maintained Road 
State or Federal Hwy 
Grid Line 

Colorado County, Texas

Scale 1 in = 2000 ft



Allison, Bass & Assoc.
512-482-0701
R.Bass@Allison-Bass.com

84

17-Sep-2011

Numbers Along Margins reflect
Page # of Adjacent Map Grids

Map #

68

County Maintained Road 
State or Federal Hwy 
Grid Line 

Colorado County, Texas

Scale 1 in = 2000 ft



Allison, Bass & Assoc.
512-482-0701
R.Bass@Allison-Bass.com


85

17-Sep-2011

Numbers Along Margins reflect
Page # of Adjacent Map Grids

Map #

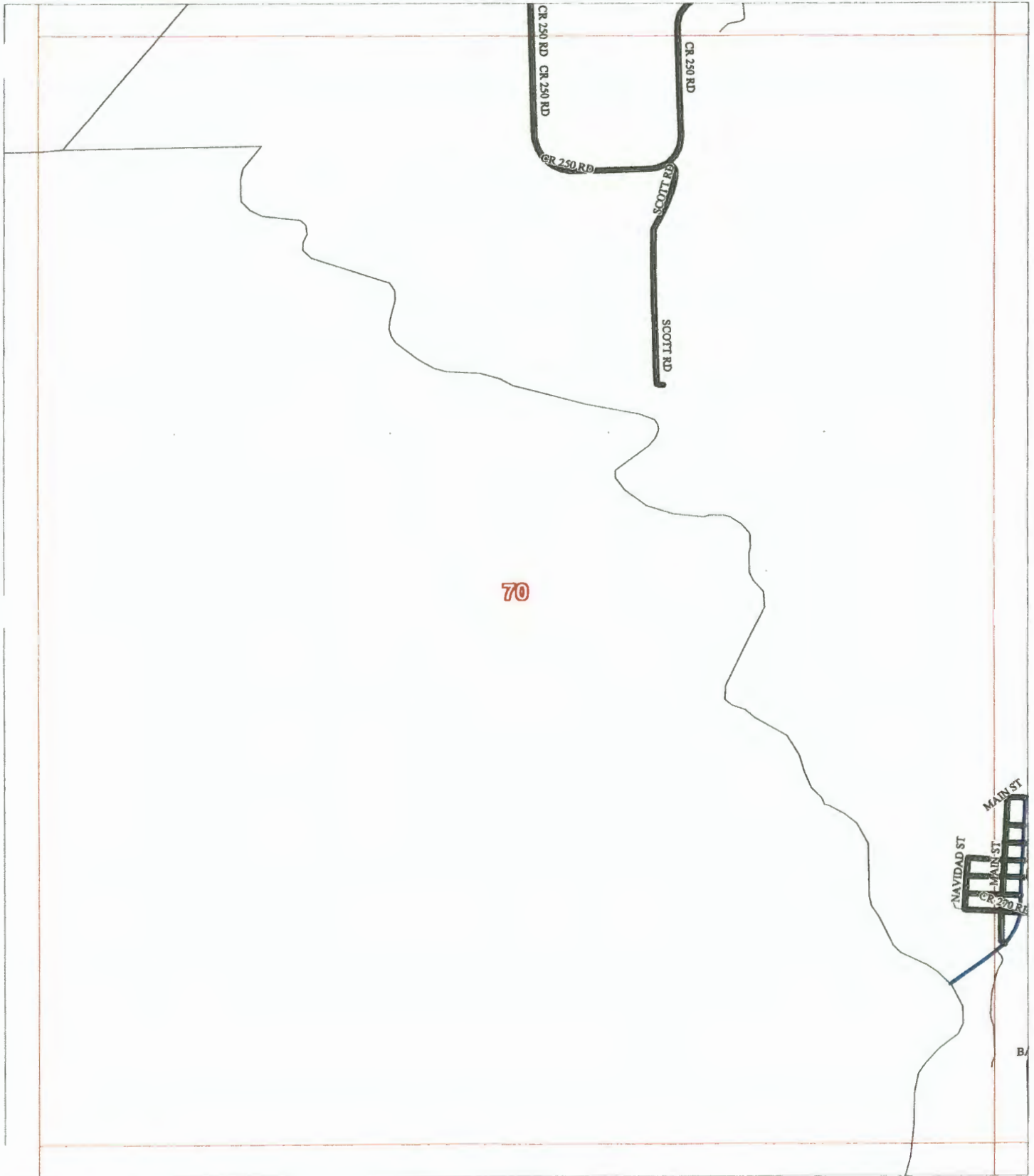
69

County Maintained Road 
State or Federal Hwy 
Grid Line 

Colorado County, Texas

54

Scale 1 in = 2000 ft



Allison, Bass & Assoc.
512-482-0701
R.Bass@Allison-Bass.com

86

Numbers Along Margins reflect
Page # of Adjacent Map Grids

17-Sep-2011

Map #

70

70

CR 245 RD

MAIN ST

MAYES ST

STRUNK ST

CR 271 RD

NAVIDAD ST

SILVER ST

MAIN ST

SILVER ST

CR 271 RD

CR 271 RD

71

PECAN ST

PECAN ST

CR 271 RD

NAVIDAD ST

CR 270 RD

MAIN ST

CR 270 RD

CR 270 RD

CR 270 RD

CR 270 RD

CR 271 RD
CR 271 RD
CR 271 RD

MAIN ST

CR 271 RD

CR 270 RD

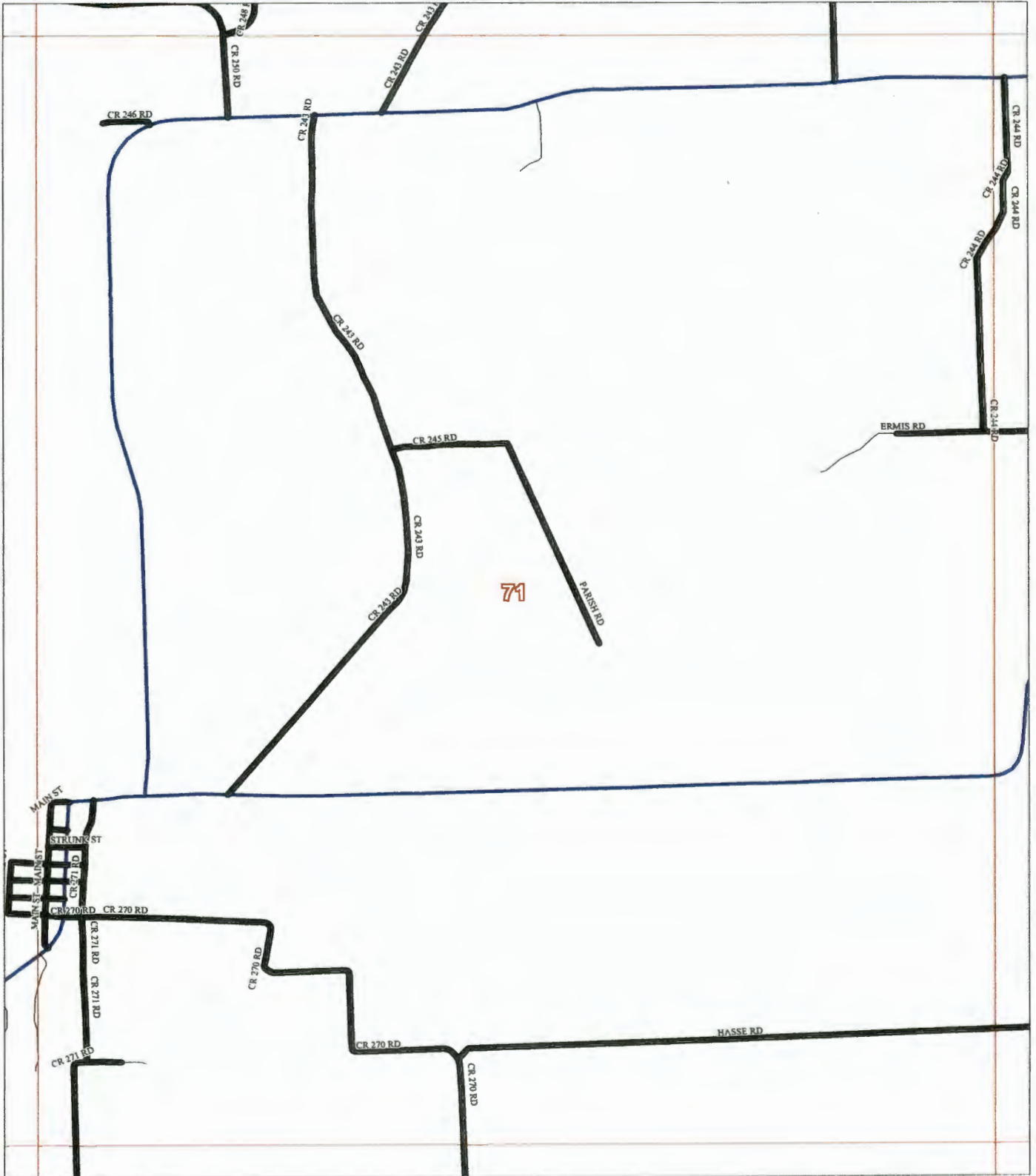
BARCAK RD

County Maintained Road ———
 State or Federal Hwy ———
 Grid Line ———

Colorado County, Texas

55

Scale 1 in = 2000 ft



70

72

71

87

29-Aug-2012

Allison, Bass & Assoc.
 512-482-0701
 R.Bass@Allison-Bass.com

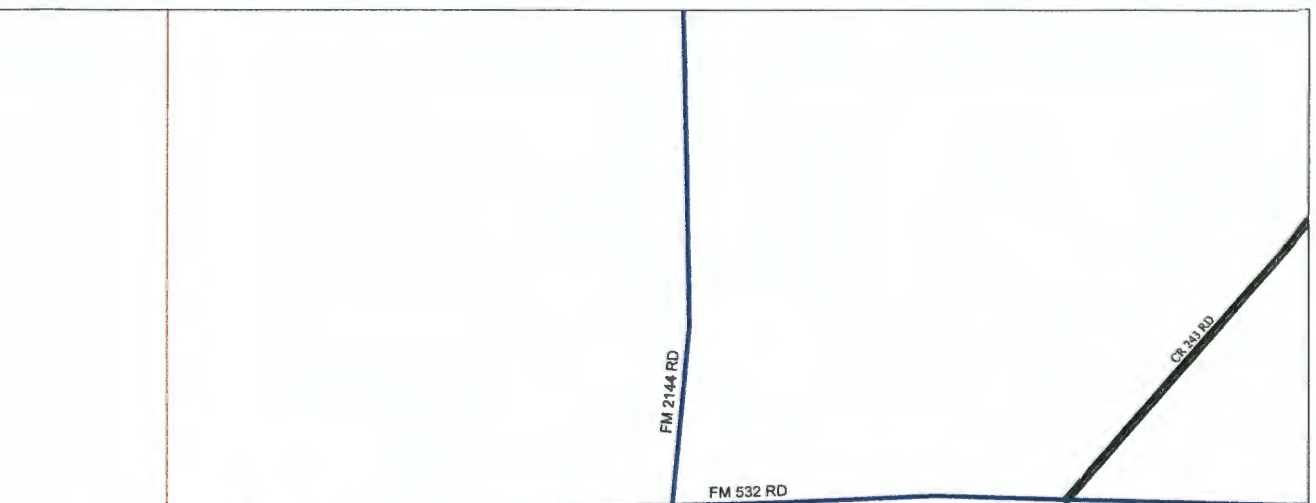
Numbers Along Margins reflect
 Page # of Adjacent Map Grids

Map #

71

70

71

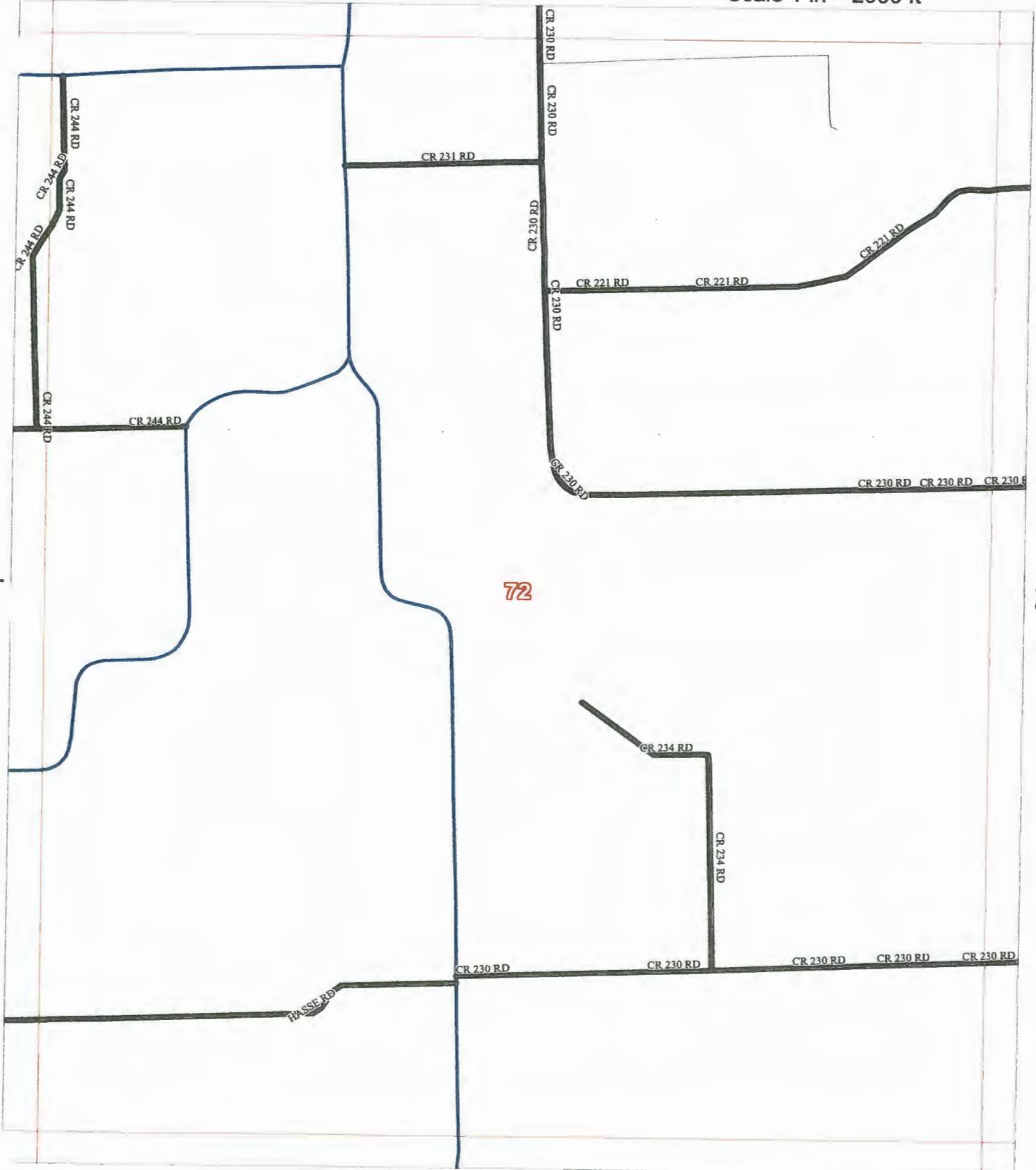


County Maintained Road 
State or Federal Hwy 
Grid Line 

Colorado County, Texas

56

Scale 1 in = 2000 ft



Allison, Bass & Assoc.
512-482-0701
R.Bass@Allison-Bass.com

Numbers Along Margins reflect
Page # of Adjacent Map Grids

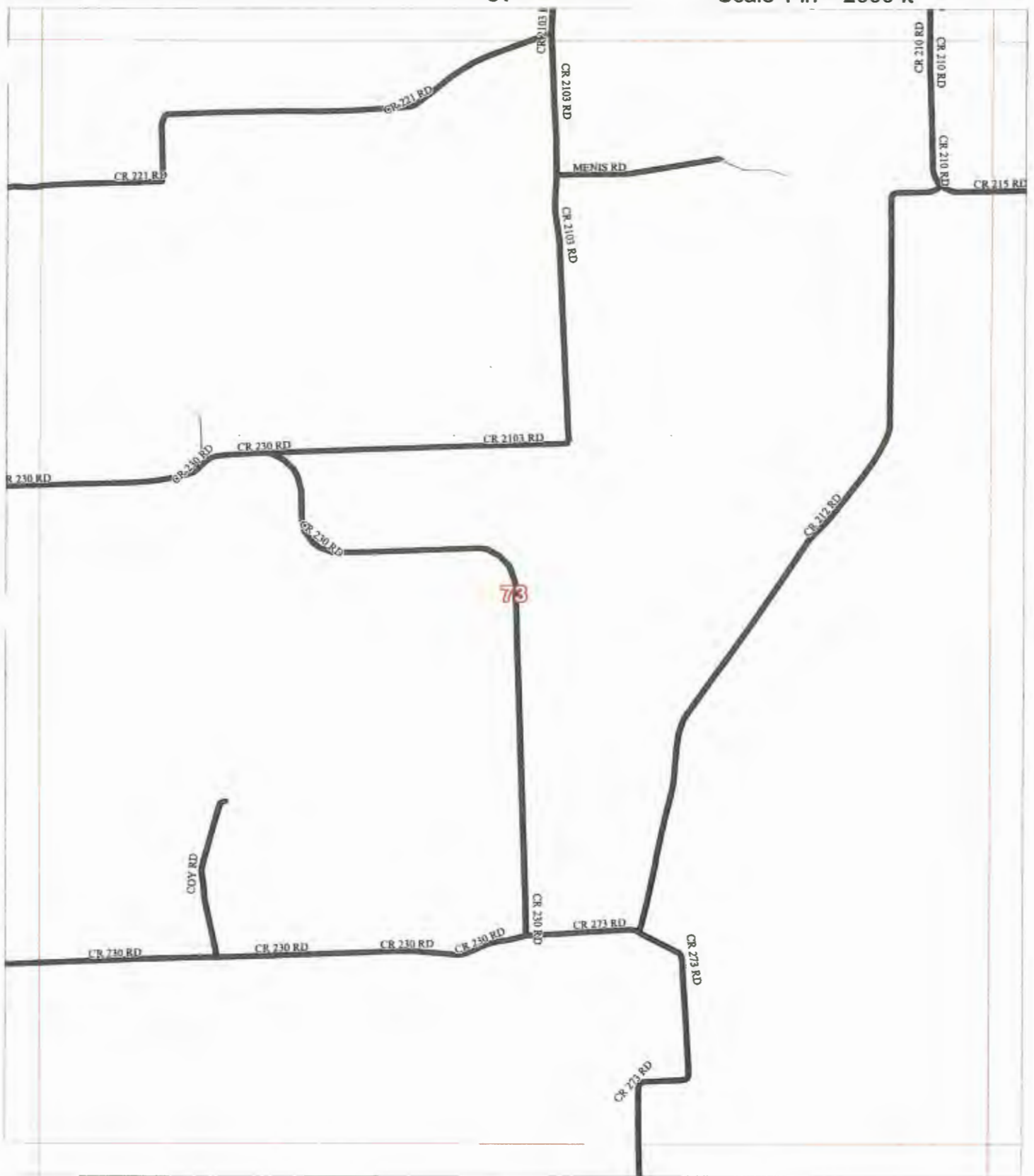
17-Sep-2011

Map # 72

County Maintained Road 
State or Federal Hwy 
Grid Line 

Colorado County, Texas

57 Scale 1 in = 2000 ft



2

74

89

17-Sep-2011

Allison, Bass & Assoc.
512-482-0701
R.Bass@Allison-Bass.com

Numbers Along Margins reflect
Page # of Adjacent Map Grids

Map #

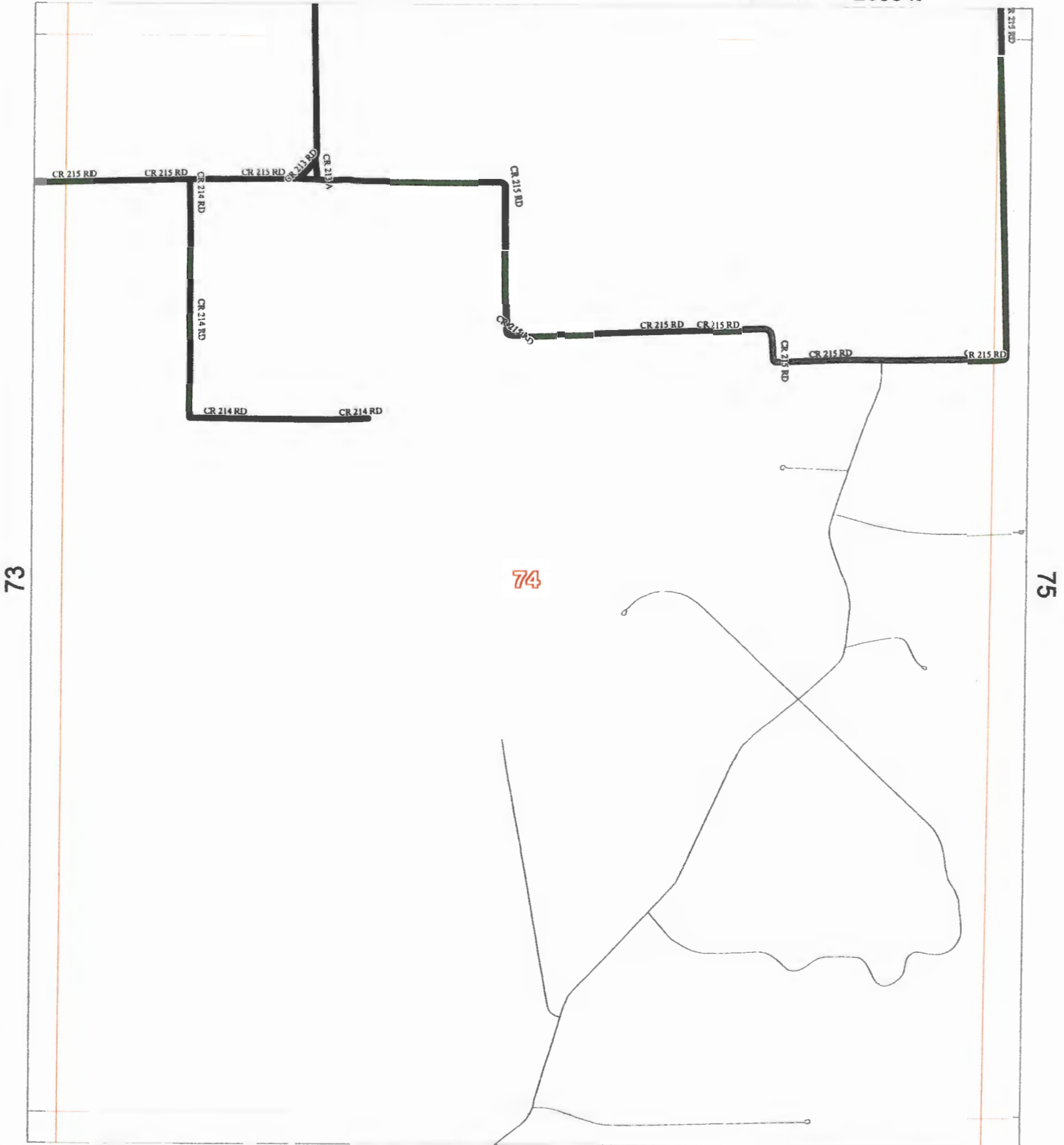
73

County Maintained Road 
State or Federal Hwy 
Grid Line 

Colorado County, Texas

58

Scale 1 in = 2000 ft



Allison, Bass & Assoc.
512-482-0701
R.Bass@Allison-Bass.com




90

29-Feb-2012

Map #

74

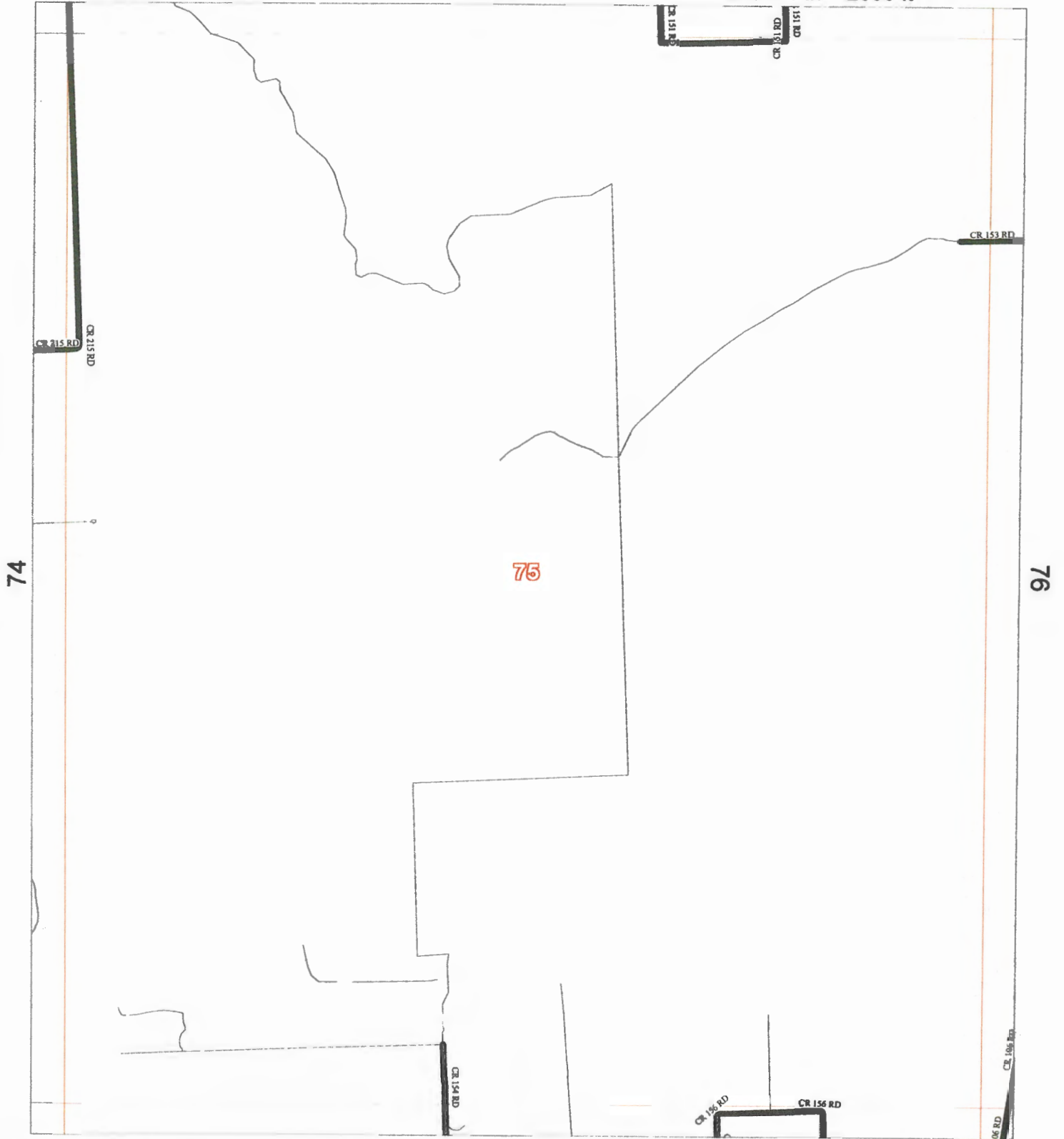
Numbers Along Margins reflect
Page # of Adjacent Map Grids

County Maintained Road 
State or Federal Hwy 
Grid Line 

Colorado County, Texas

59

Scale 1 in = 2000 ft



Allison, Bass & Assoc.
512-482-0701
R.Bass@Allison-Bass.com

91

29-Feb-2012

Numbers Along Margins reflect
Page # of Adjacent Map Grids

Map #

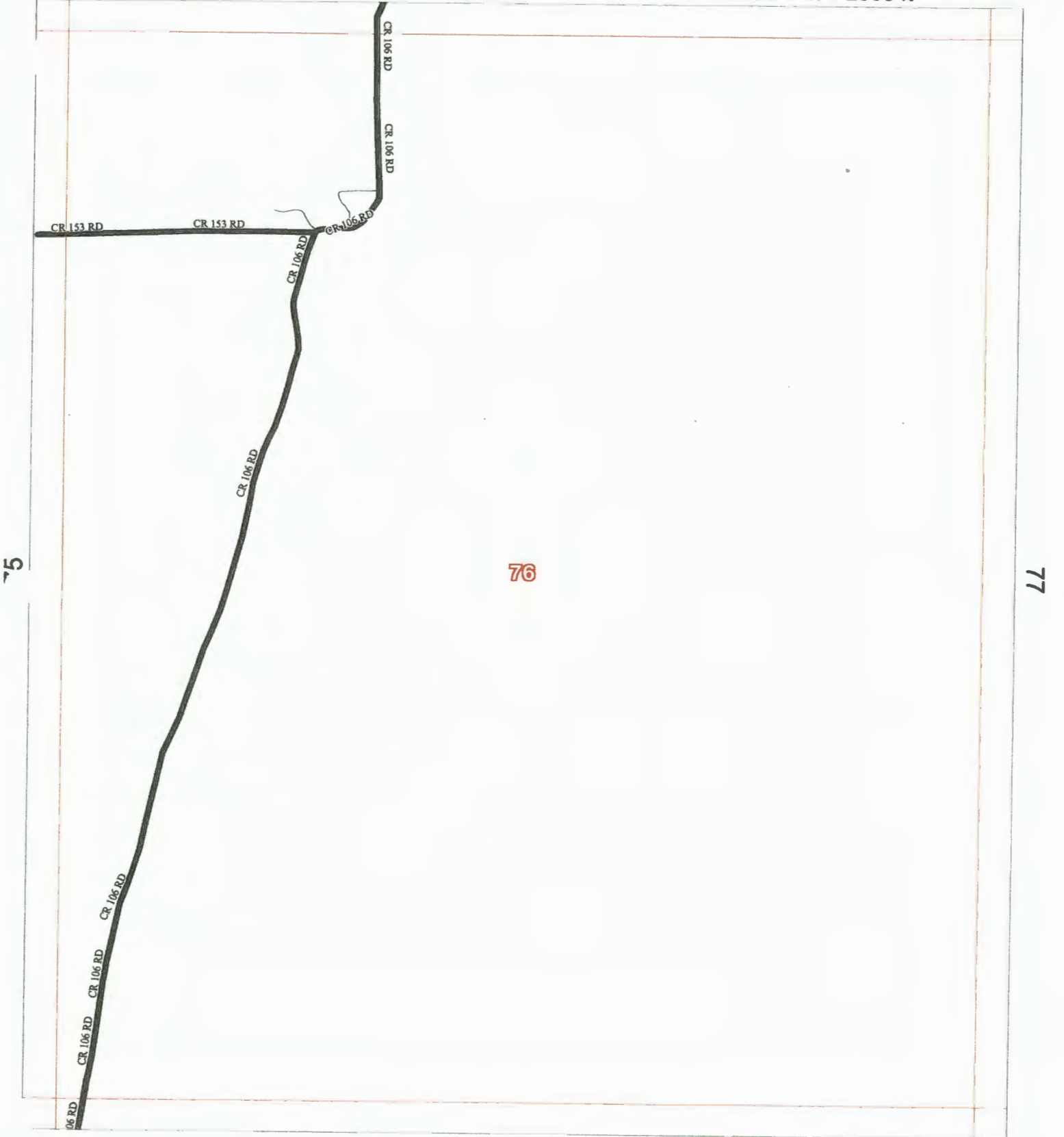
75

County Maintained Road 
State or Federal Hwy 
Grid Line 

Colorado County, Texas

60

Scale 1 in = 2000 ft



Allison, Bass & Assoc.
512-482-0701
R.Bass@Allison-Bass.com

92

Numbers Along Margins reflect
Page # of Adjacent Map Grids

17-Sep-2011

Map # 76

County Maintained Road 
State or Federal Hwy 
Grid Line 

Colorado County, Texas

61

Scale 1 in = 2000 ft



Allison, Bass & Assoc.
512-482-0701
R.Bass@Allison-Bass.com

93

17-Sep-2011

Numbers Along Margins reflect
Page # of Adjacent Map Grids

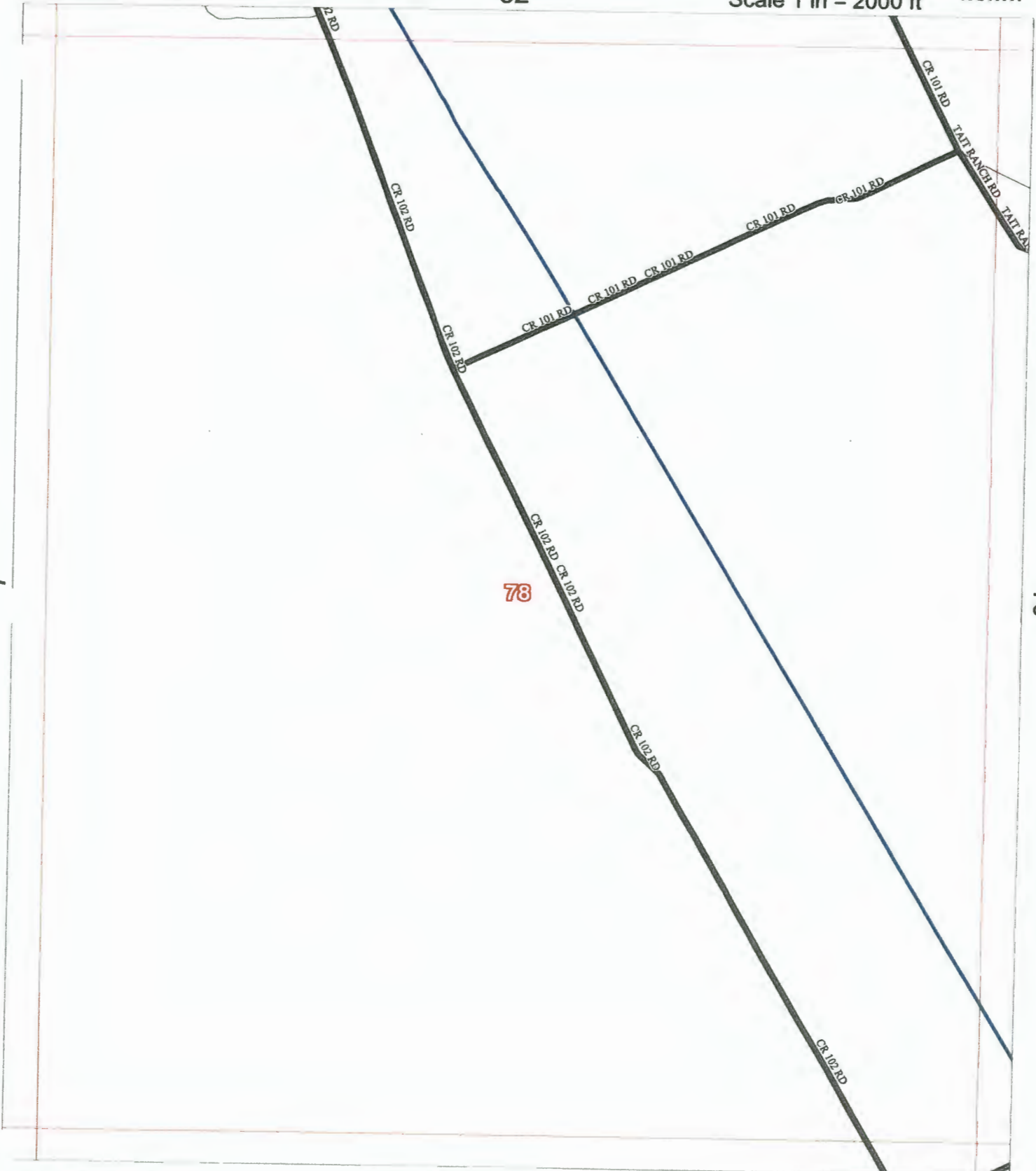
Map # 77

County Maintained Road ———
State or Federal Hwy ———
Grid Line ———

Colorado County, Texas

62

Scale 1 in = 2000 ft



Allison, Bass & Assoc.
512-482-0701
R.Bass@Allison-Bass.com

94

Numbers Along Margins reflect
Page # of Adjacent Map Grids

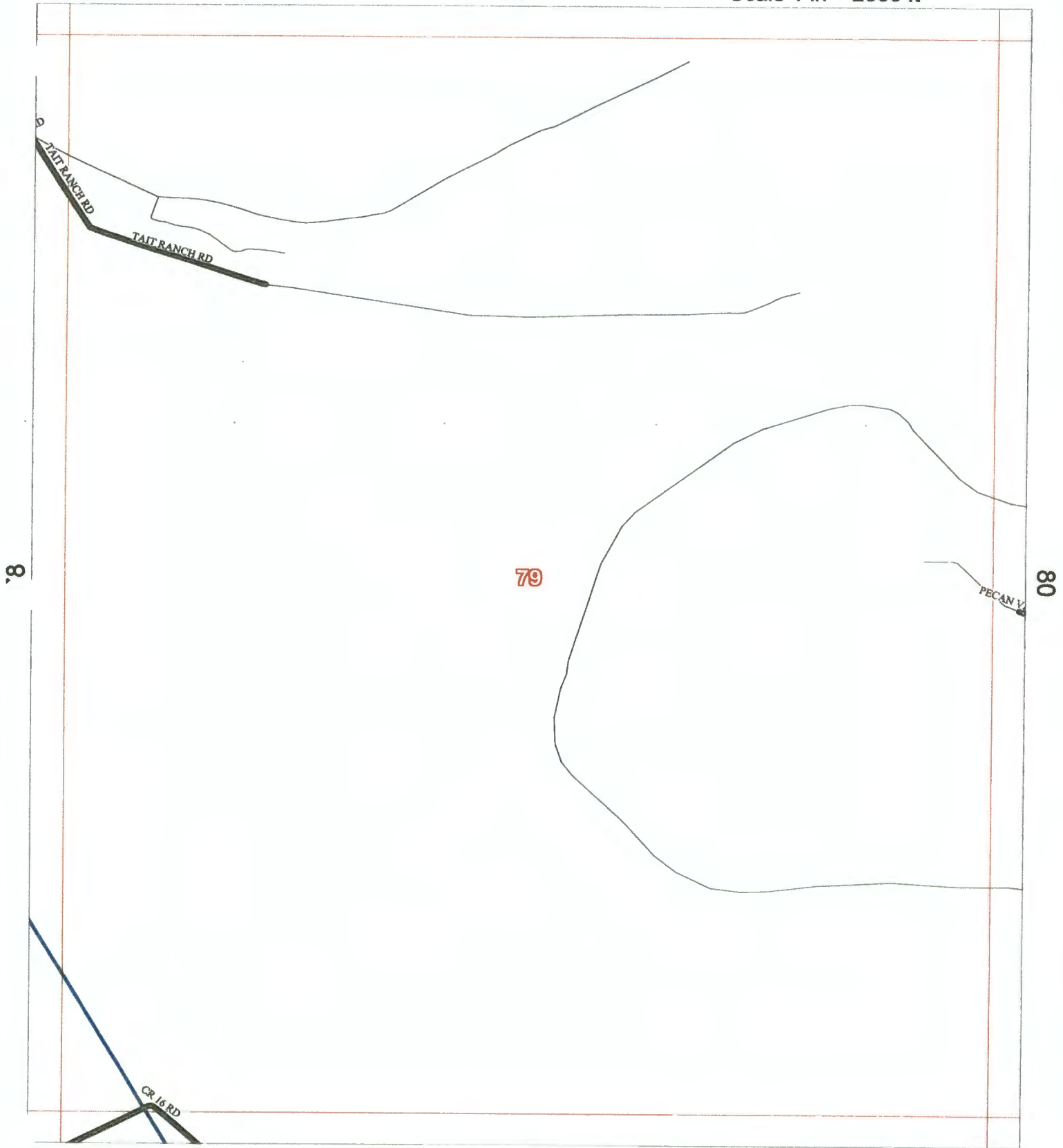
17-Sep-2011
Map # 78

County Maintained Road 
State or Federal Hwy 
Grid Line 

Colorado County, Texas

63

Scale 1 in = 2000 ft



Allison, Bass & Assoc.
512-482-0701
R.Bass@Allison-Bass.com

95

17-Sep-2011

Map #

79

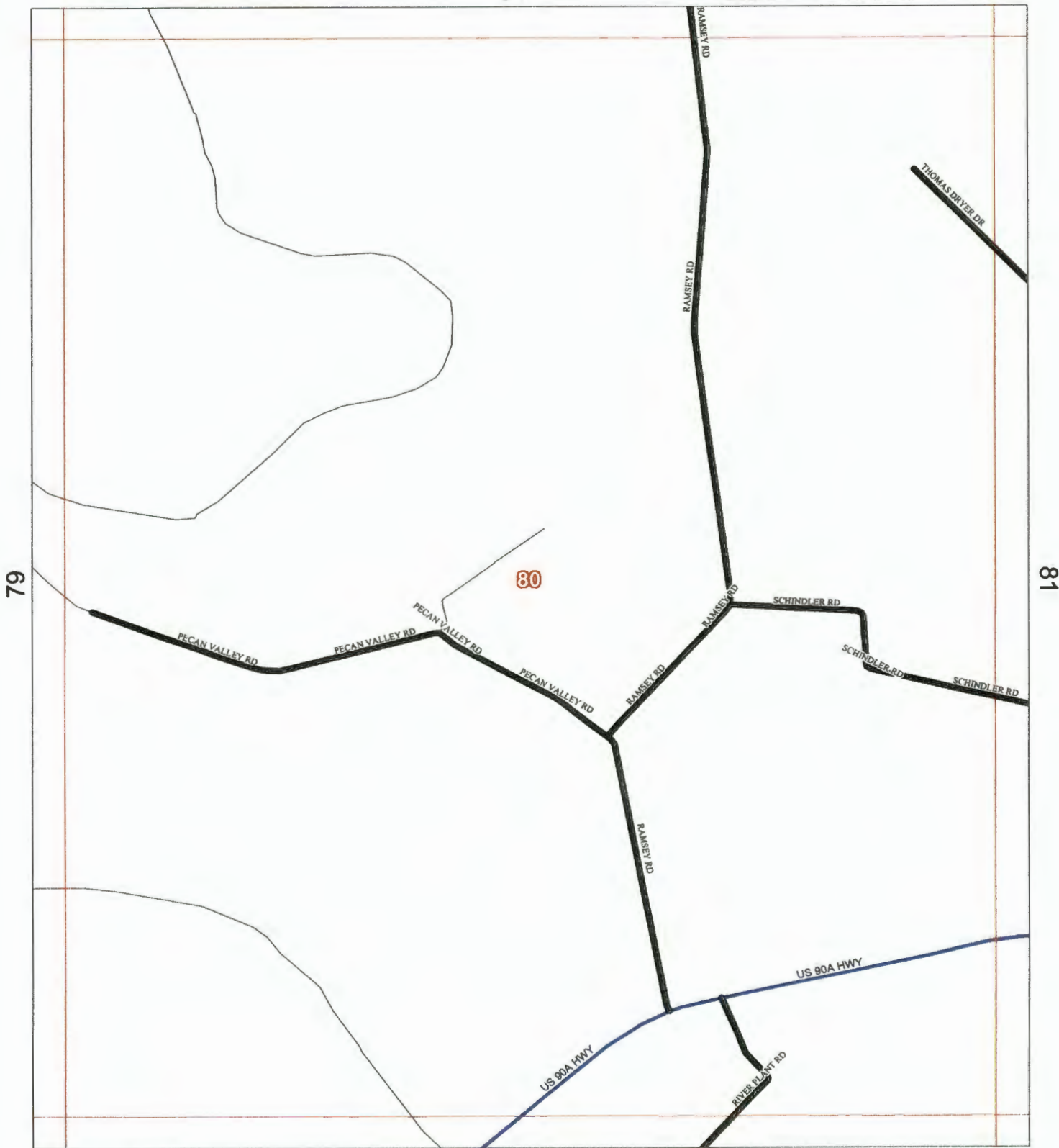
Numbers Along Margins reflect
Page # of Adjacent Map Grids

County Maintained Road 
State or Federal Hwy 
Grid Line 

Colorado County, Texas

64

Scale 1 in = 2000 ft



Allison, Bass & Assoc.
512-482-0701
R.Bass@Allison-Bass.com


96

29-Aug-2012

Map #

80

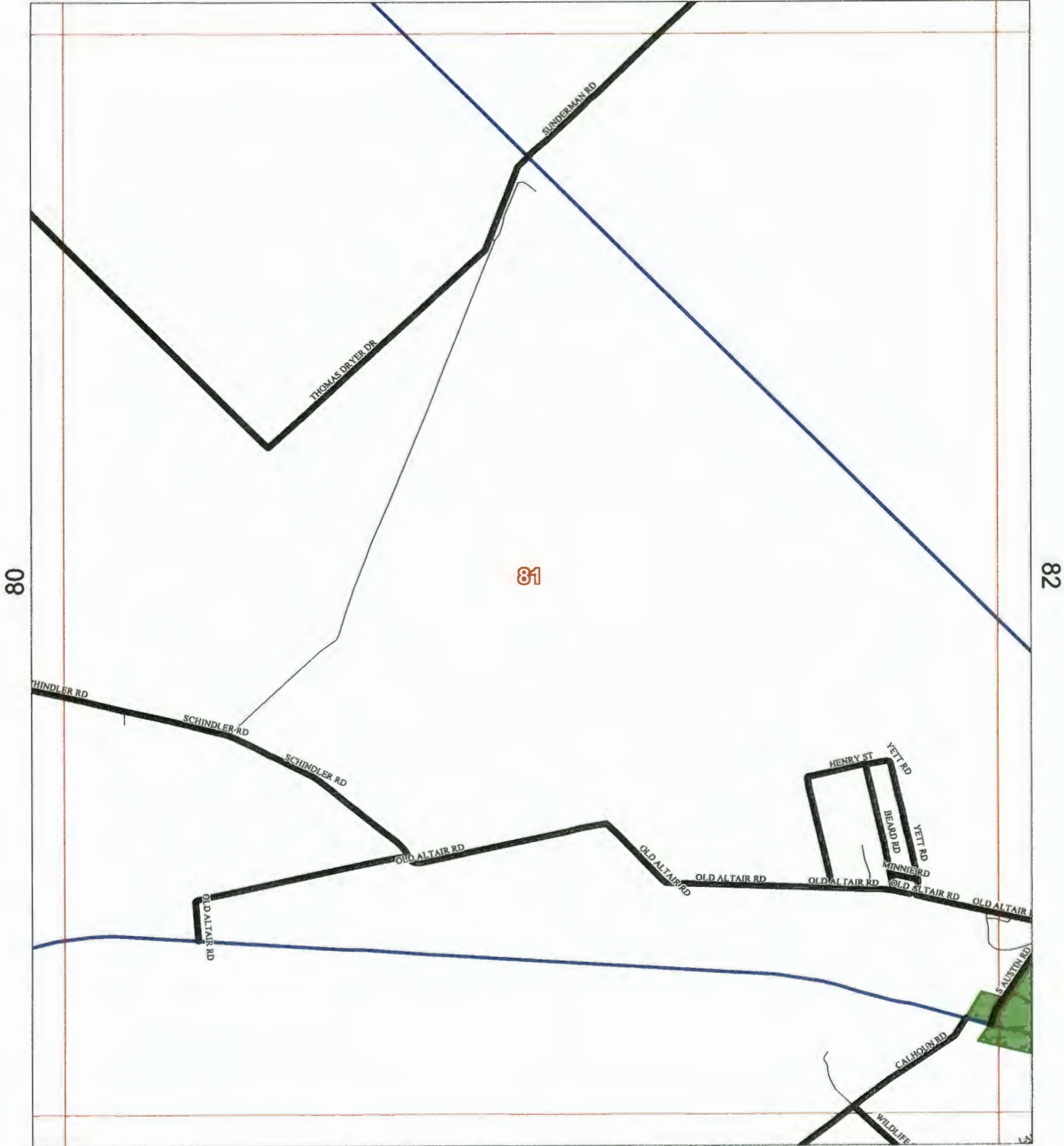
Numbers Along Margins reflect
Page # of Adjacent Map Grids

County Maintained Road 
State or Federal Hwy 
Grid Line 

Colorado County, Texas

65

Scale 1 in = 2000 ft



Allison, Bass & Assoc.
512-482-0701
R.Bass@Allison-Bass.com

97

29-Aug-2012

Map #

81

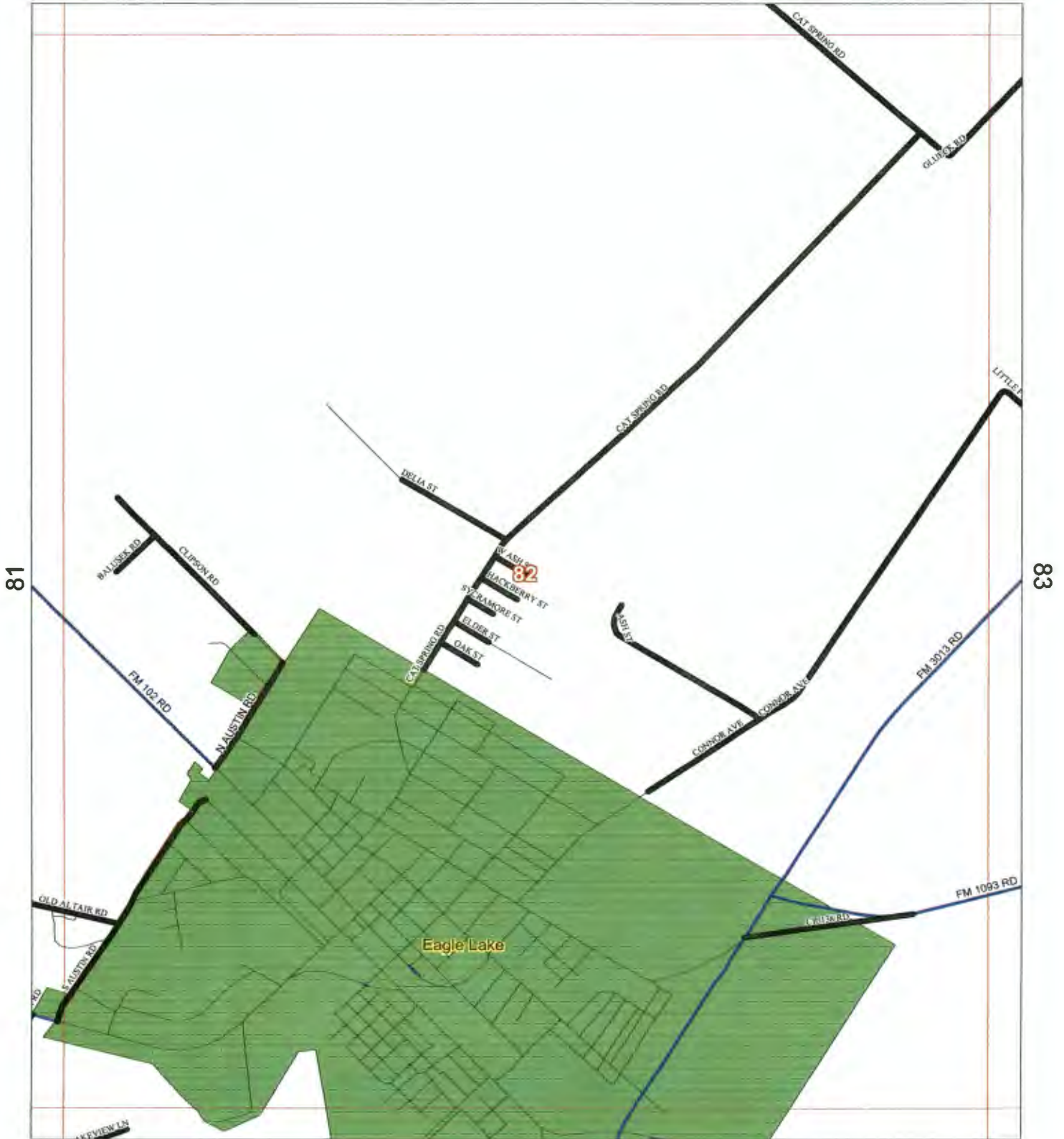
Numbers Along Margins reflect
Page # of Adjacent Map Grids

County Maintained Road 
Tx Dot Data 
Grid Line 

Colorado County, Texas

66

Scale 1 in = 2000 ft



Allison, Bass & Assoc.
512-482-0701
R.Bass@Allison-Bass.com

98

Numbers Along Margins reflect
Page # of Adjacent Map Grids

29-Aug-2012

Map #

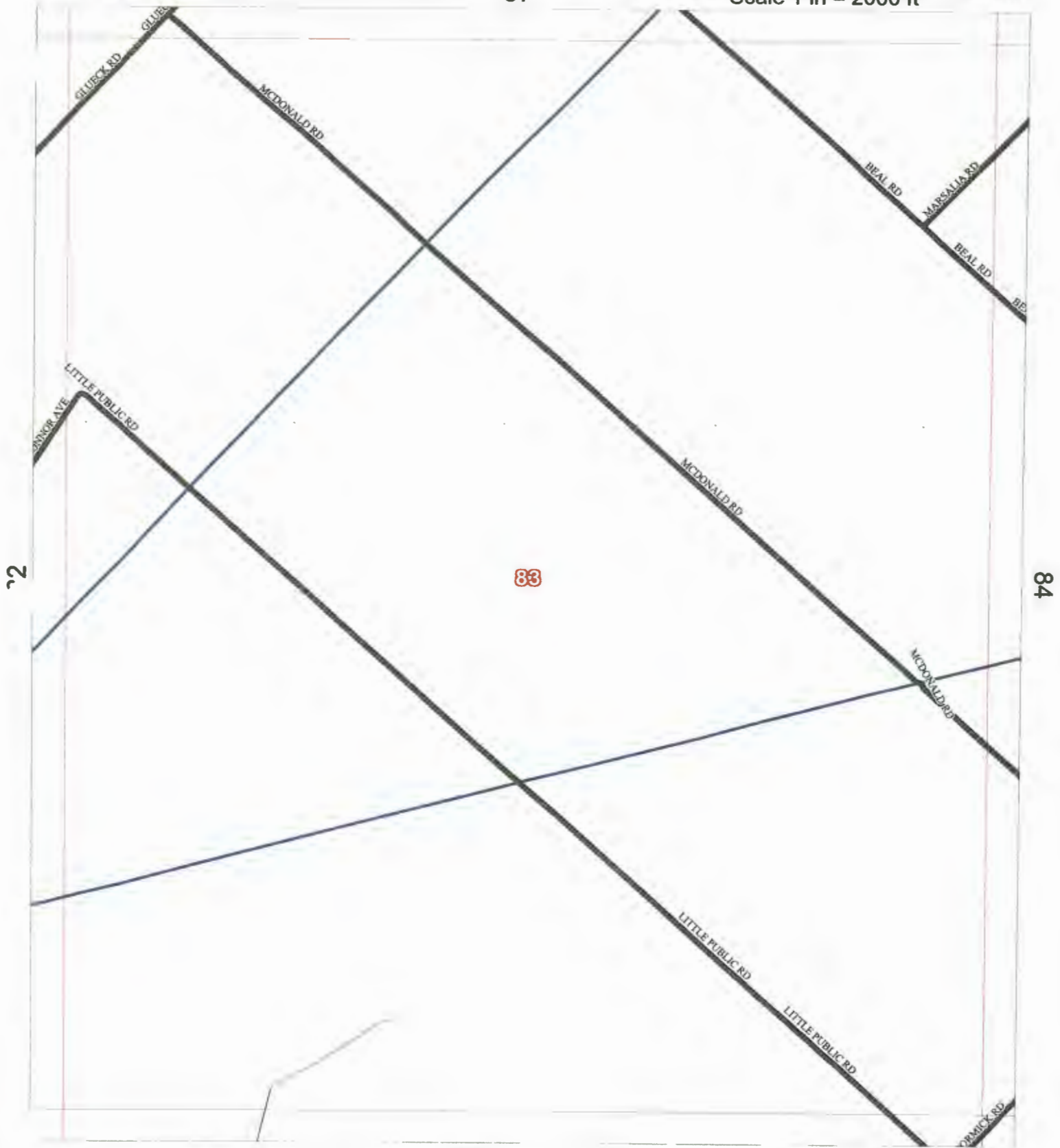
82

County Maintained Road 
State or Federal Hwy 
Grid Line 

Colorado County, Texas

67

Scale 1 in = 2000 ft



Allison, Bass & Assoc.
512-482-0701
R.Bass@Allison-Bass.com

99

Numbers Along Margins reflect
Page # of Adjacent Map Grids

17-Sep-2011

Map #

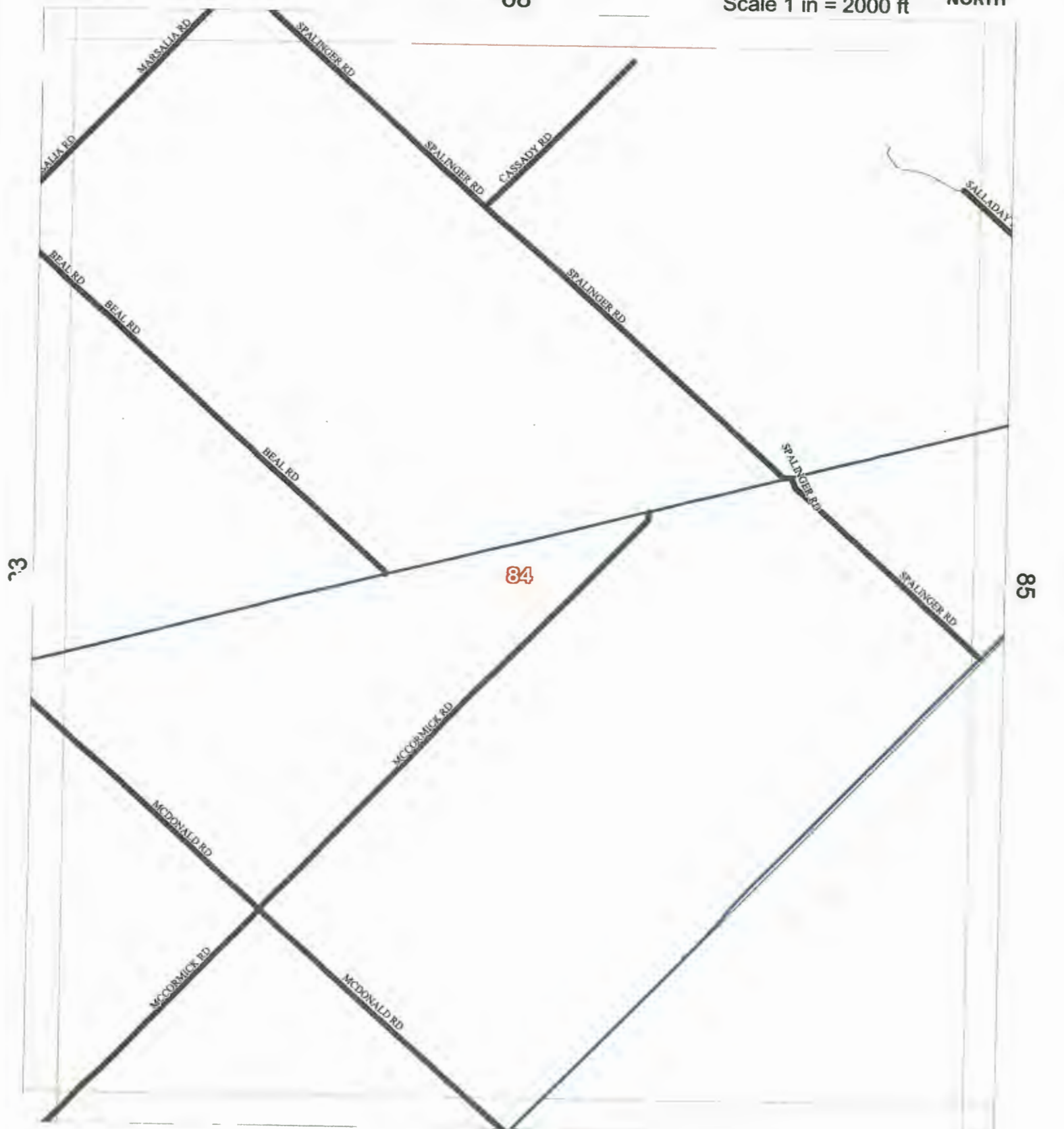
83

County Maintained Road
State or Federal Hwy
Grid Line

Colorado County, Texas

68

Scale 1 in = 2000 ft



Allison, Bass & Assoc.
512-482-0701
R.Bass@Allison-Bass.com

100
Numbers Along Margins reflect
Page # of Adjacent Map Grids

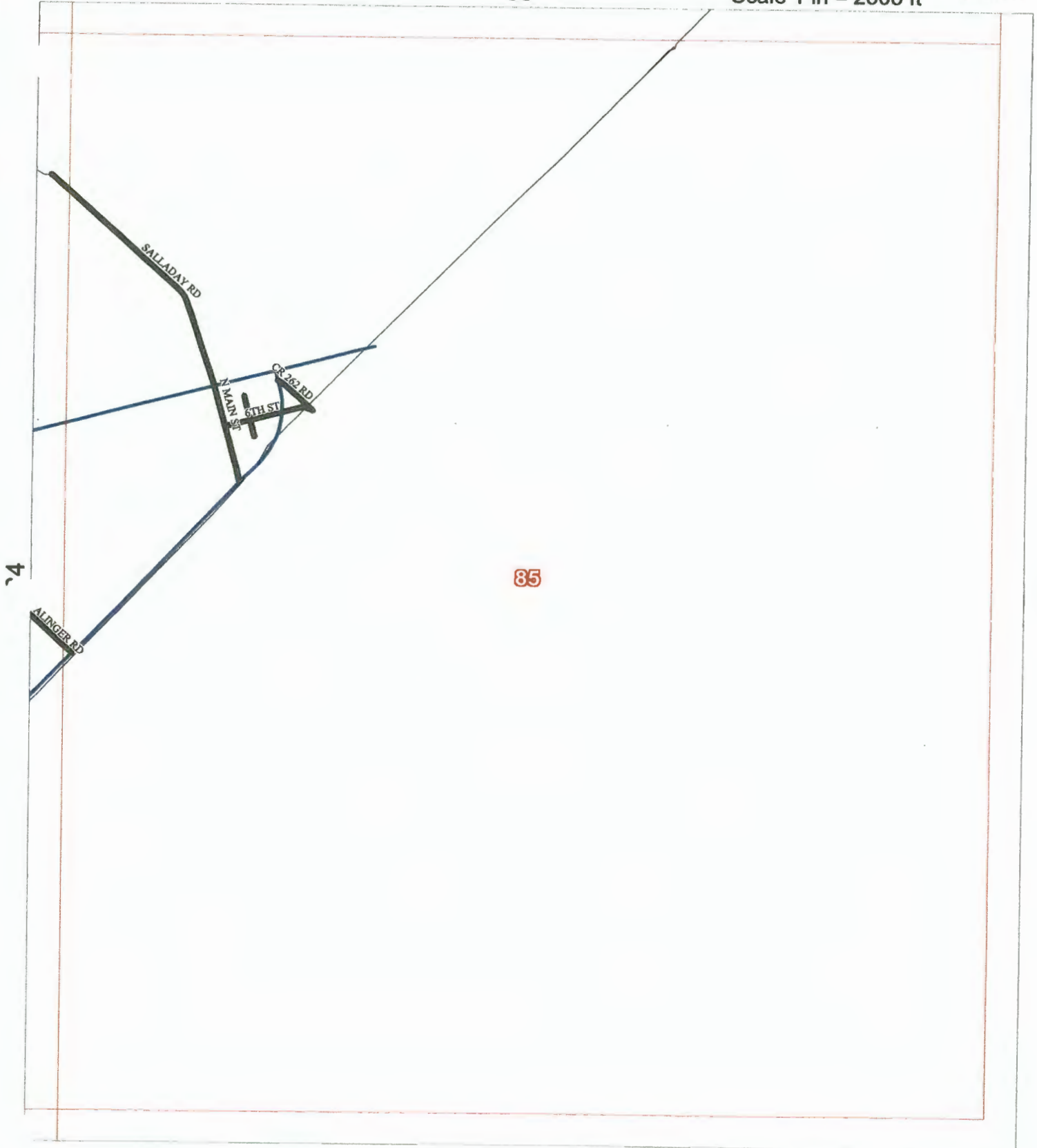
17-Sep-2011
Map # 84

County Maintained Road 
State or Federal Hwy 
Grid Line 

Colorado County, Texas

69

Scale 1 in = 2000 ft



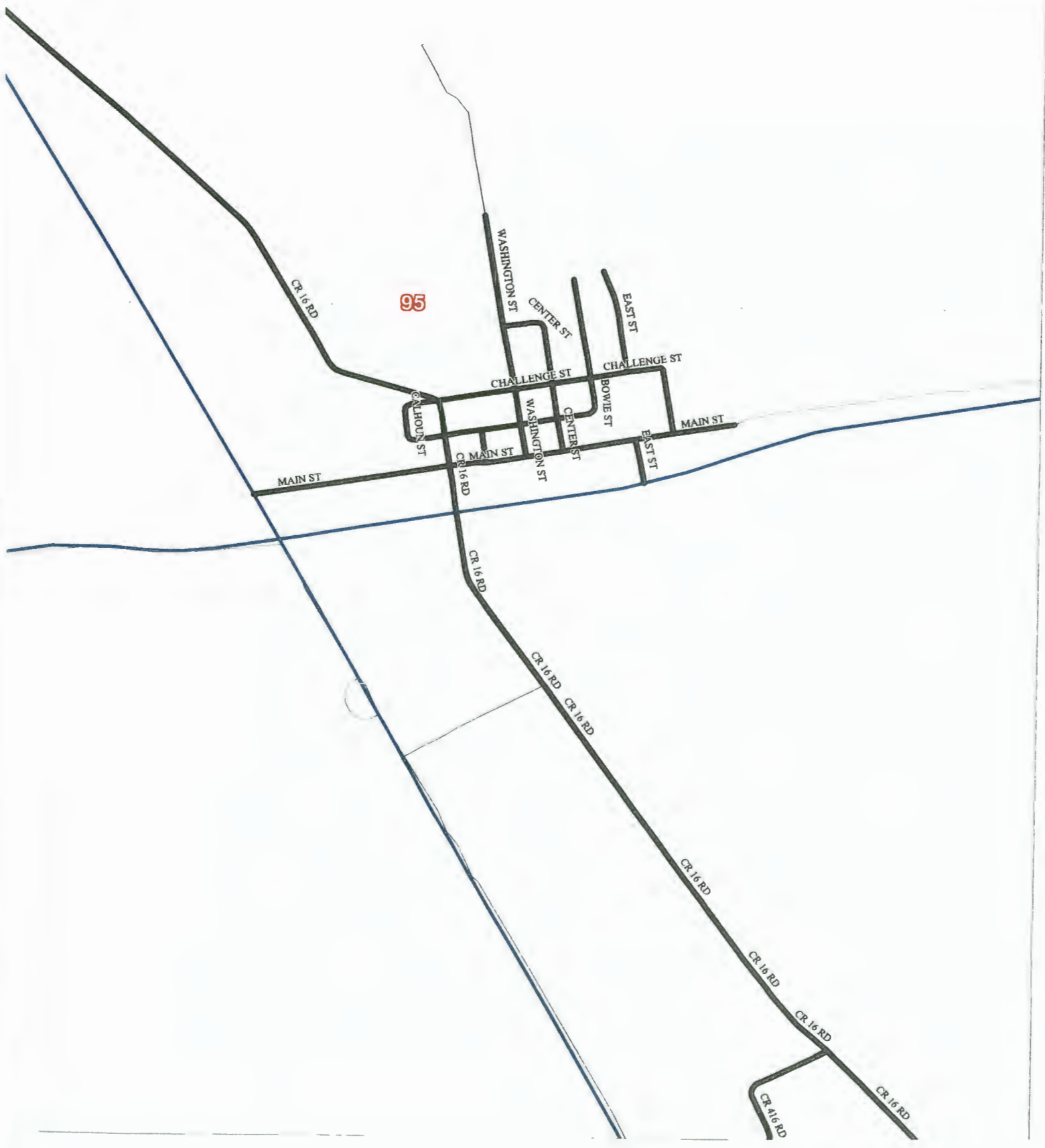
Allison, Bass & Assoc.
512-482-0701
R.Bass@Allison-Bass.com

Numbers Along Margins reflect
Page # of Adjacent Map Grids

17-Sep-2011

Map #

85

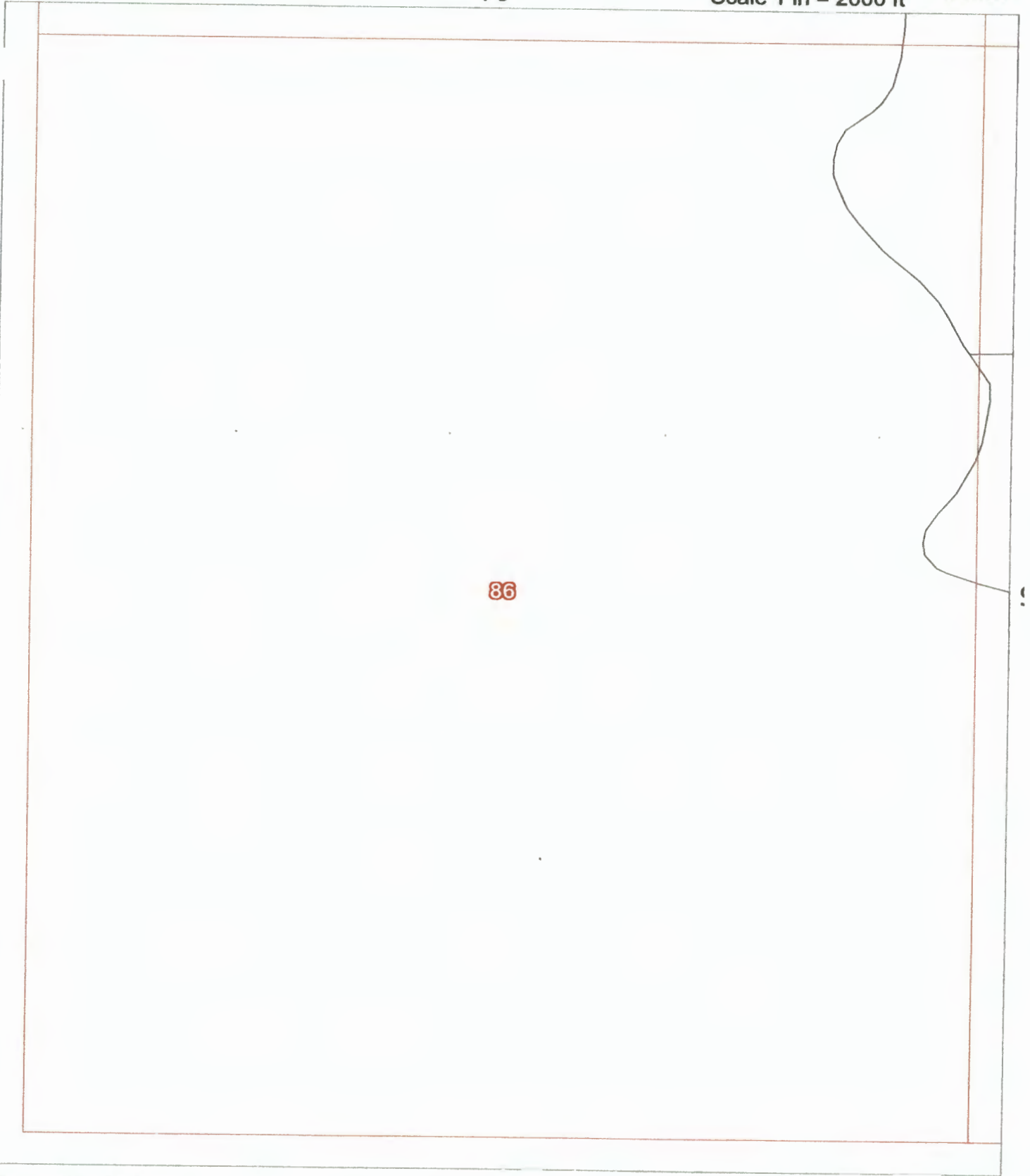


County Maintained Road 
State or Federal Hwy 
Grid Line 

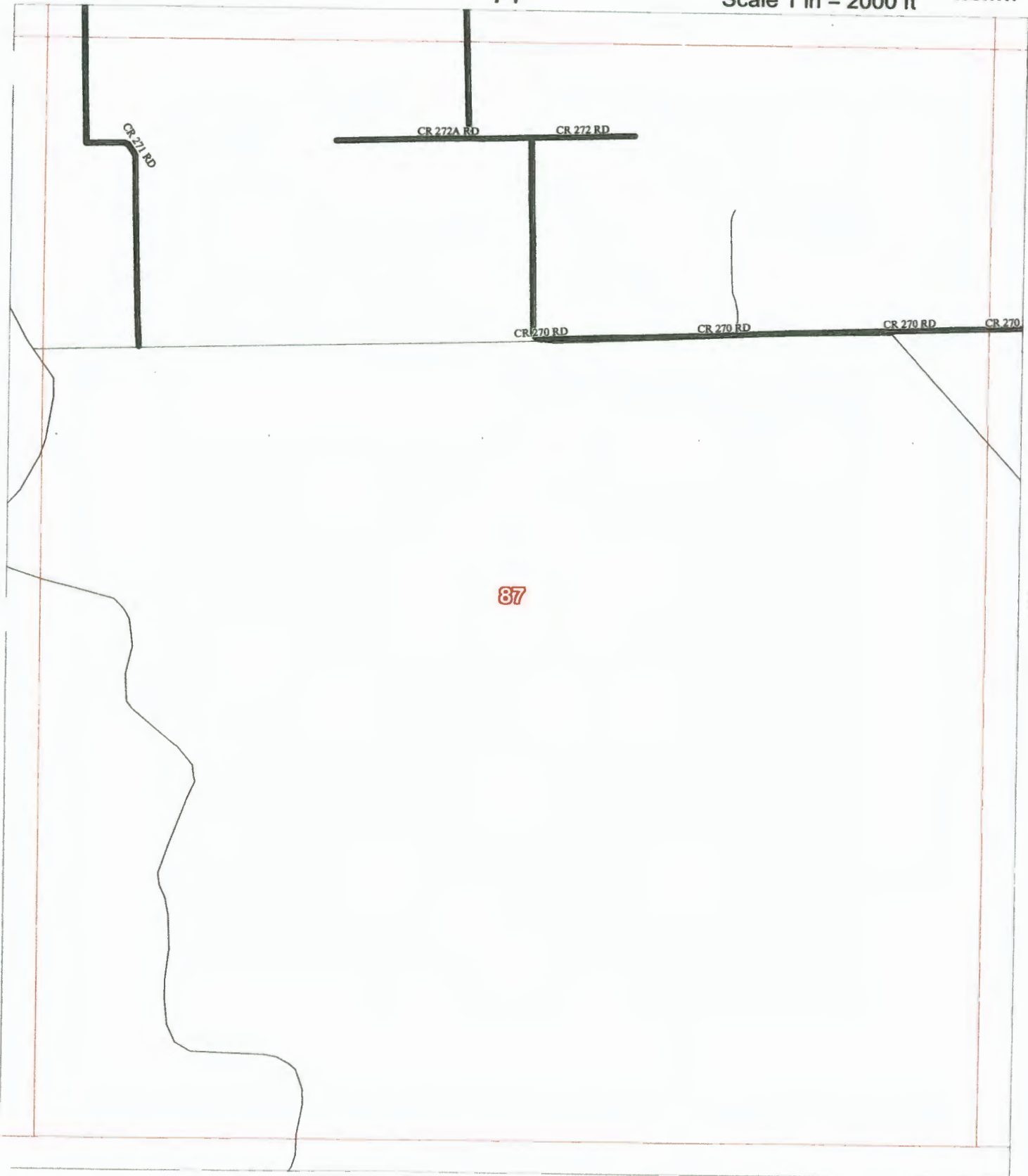
Colorado County, Texas

70

Scale 1 in = 2000 ft



86



87

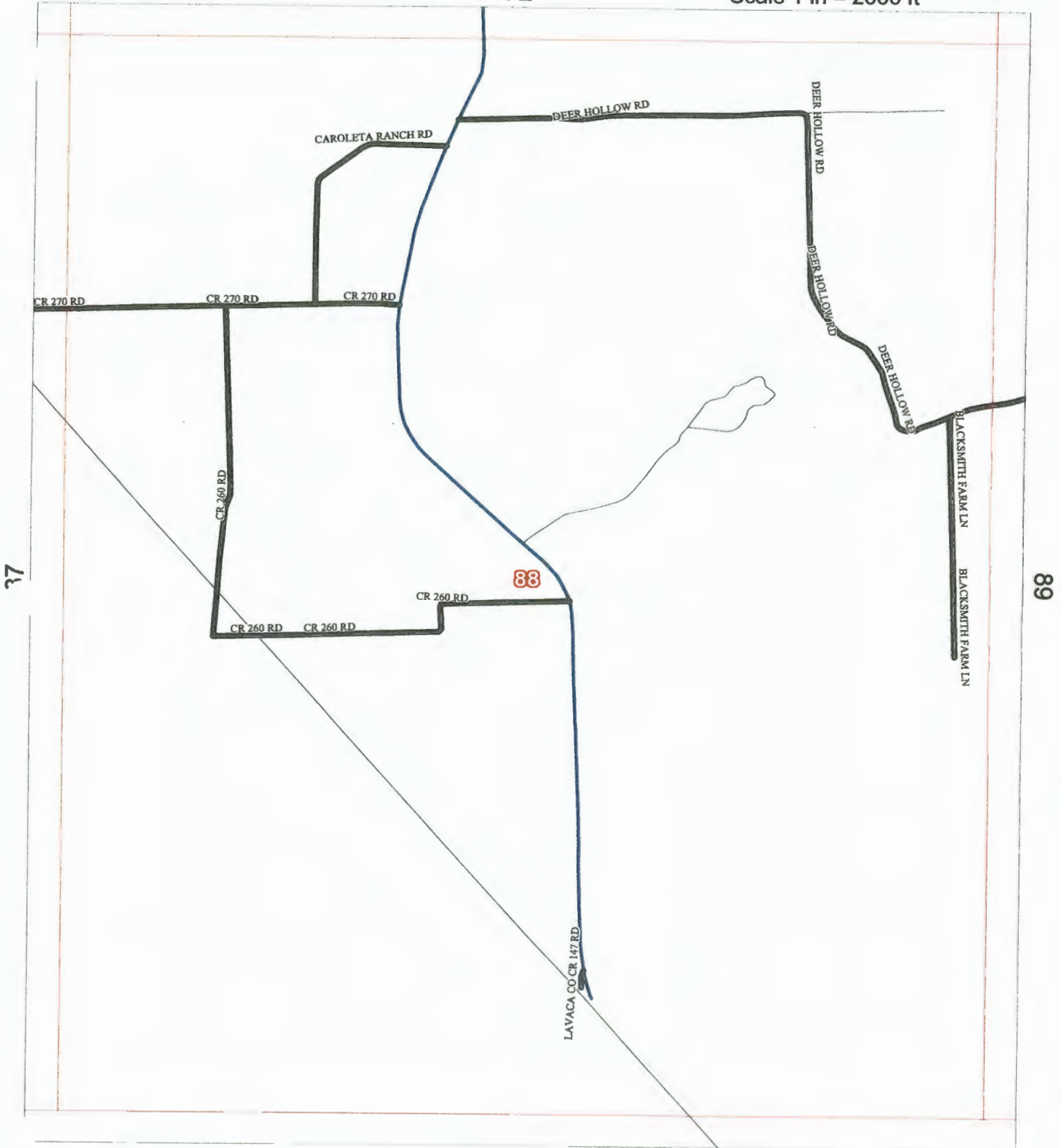
88

County Maintained Road 
State or Federal Hwy 
Grid Line 

Colorado County, Texas

72

Scale 1 in = 2000 ft





Allison, Bass & Assoc.
512-482-0701
R.Bass@Allison-Bass.com

Numbers Along Margins reflect
Page # of Adjacent Map Grids

17-Sep-2011

Map #

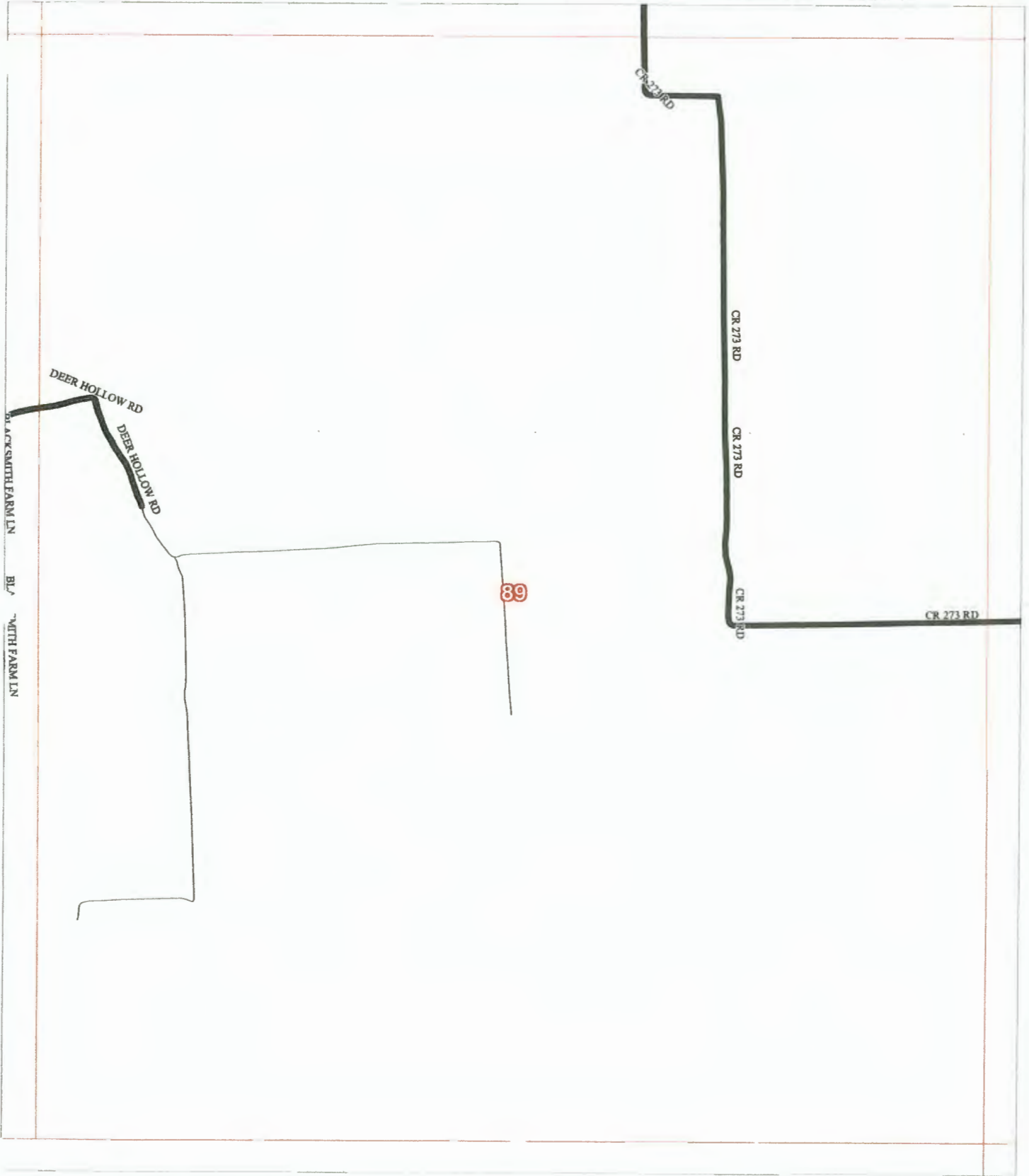
88

County Maintained Road 
State or Federal Hwy 
Grid Line 

Colorado County, Texas

73

Scale 1 in = 2000 ft




Allison, Bass & Assoc.
512-482-0701
R.Bass@Allison-Bass.com

Numbers Along Margins reflect
Page # of Adjacent Map Grids

17-Sep-2011

Map #

89

County Maintained Road 
State or Federal Hwy 
Grid Line 

Colorado County, Texas

74

Scale 1 in = 2000 ft



6

91



Allison, Bass & Assoc.
512-482-0701
R.Bass@Allison-Bass.com

101

Numbers Along Margins reflect
Page # of Adjacent Map Grids

17-Sep-2011

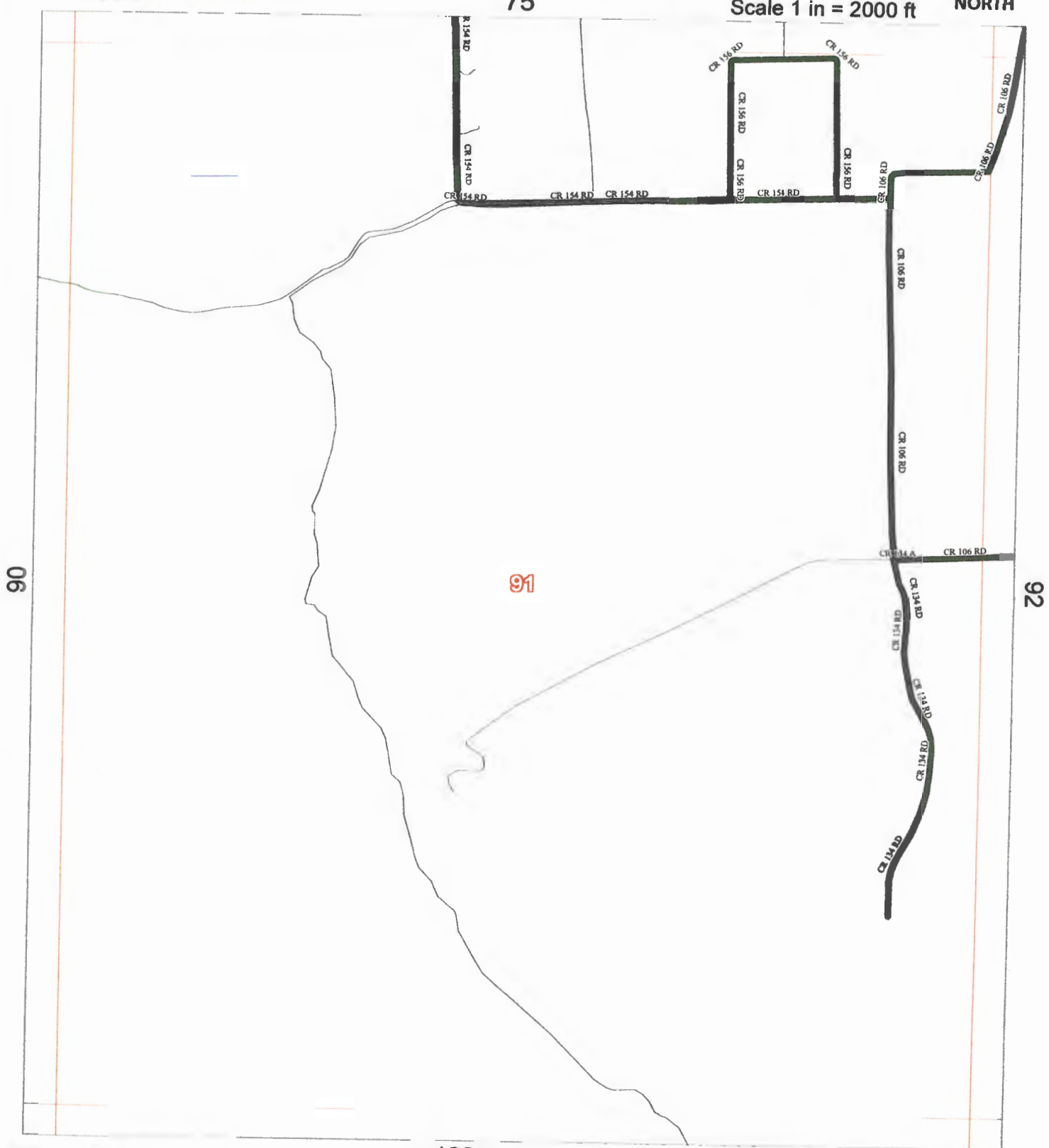
Map #

90

County Maintained Road 
State or Federal Hwy 
Grid Line 

Colorado County, Texas



75 Scale 1 in = 2000 ft



Allison, Bass & Assoc.
512-482-0701
R.Bass@Allison-Bass.com

Numbers Along Margins reflect
Page # of Adjacent Map Grids

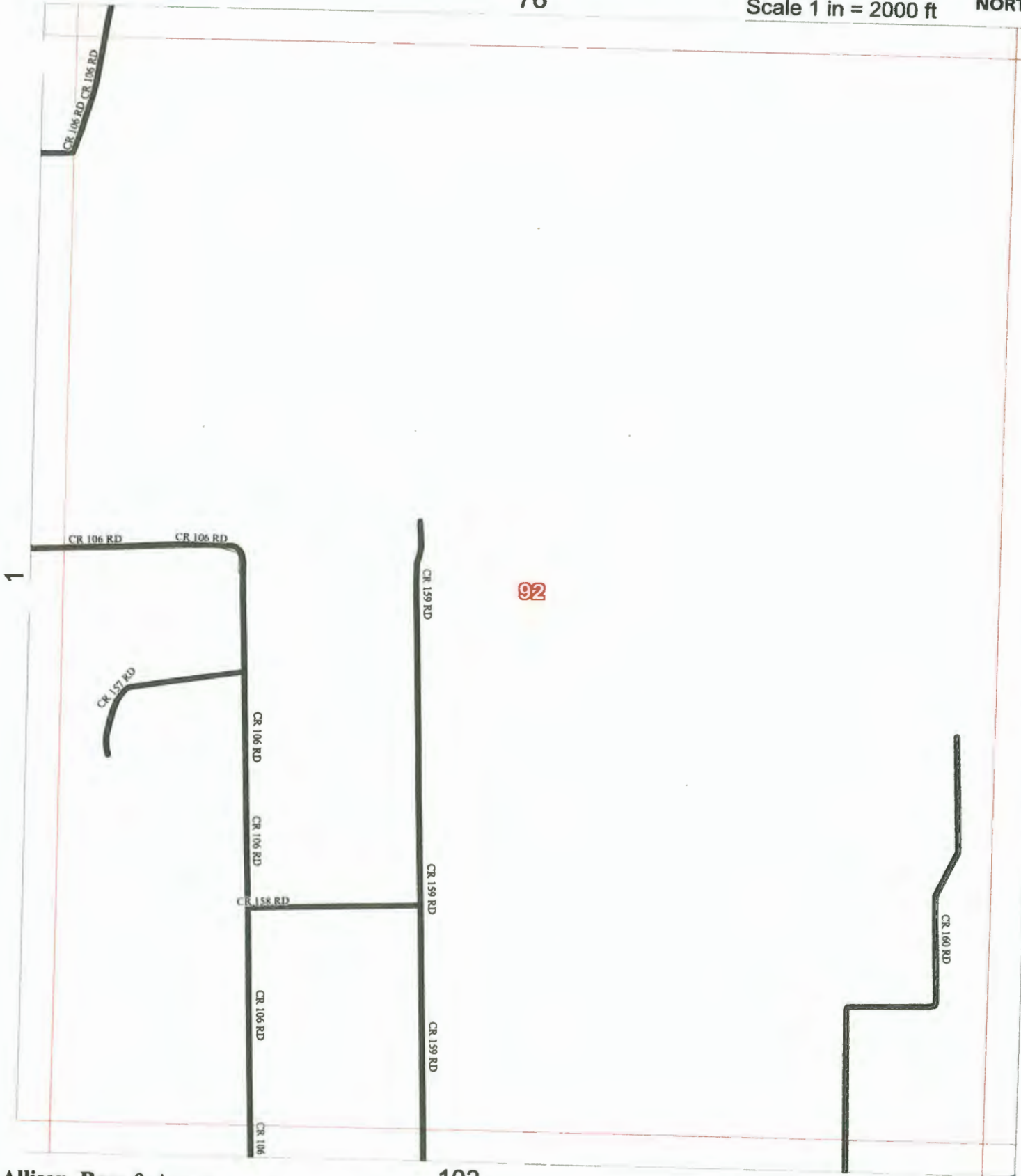
29-Feb-2012 Map # 91

County Maintained Road 
State or Federal Hwy 
Grid Line 

Colorado County, Texas

76

Scale 1 in = 2000 ft






Allison, Bass & Assoc.
512-482-0701
R.Bass@Allison-Bass.com

Numbers Along Margins reflect
Page # of Adjacent Map Grids

17-Sep-2011

Map #

92

County Maintained Road 
State or Federal Hwy 
Grid Line 

Colorado County, Texas

77

Scale 1 in = 2000 ft



2

94

93

CR 103 RD

CR 103 RD

CR 103 RD

CR 103 RD

CR 118 RD

1ST ST

1ST ST

4TH ST

104

Allison, Bass & Assoc.
512-482-0701
R.Bass@Allison-Bass.com

Numbers Along Margins reflect
Page # of Adjacent Map Grids

17-Sep-2011

Map #

93

County Maintained Road 
State or Federal Hwy 
Grid Line 

Colorado County, Texas

78

Scale 1 in = 2000 ft



3



105

Allison, Bass & Assoc.
512-482-0701
R.Bass@Allison-Bass.com

Numbers Along Margins reflect
Page # of Adjacent Map Grids

17-Sep-2011

Map #

94



County Maintained Road
State or Federal Hwy
Grid Line

Colorado County, Texas

80

Scale 1 in = 2000 ft



Allison, Bass & Assoc.
512-482-0701
R.Bass@Allison-Bass.com

107

17-Sep-2011

Numbers Along Margins reflect
Page # of Adjacent Map Grids

Map #

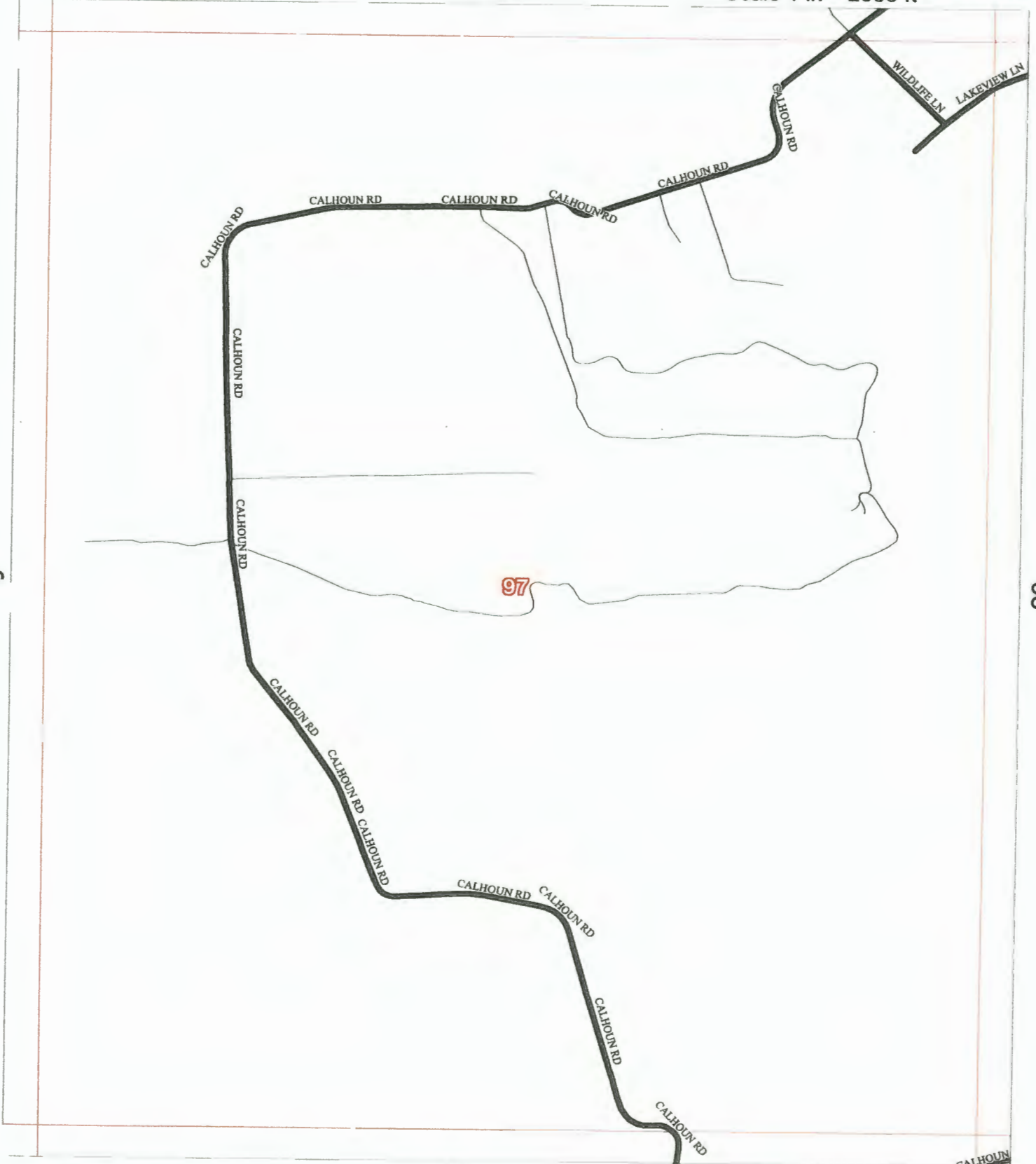
96

County Maintained Road
State or Federal Hwy
Grid Line

Colorado County, Texas

81




Scale 1 in = 2000 ft



Allison, Bass & Assoc.
512-482-0701
R.Bass@Allison-Bass.com

108
Numbers Along Margins reflect
Page # of Adjacent Map Grids

17-Sep-2011
Map # 97

County Maintained Road 
State or Federal Hwy 
Grid Line 

Colorado County, Texas

82

Scale 1 in = 2000 ft



Allison, Bass & Assoc.
512-482-0701
R.Bass@Allison-Bass.com

109

29-Aug-2012

Map #

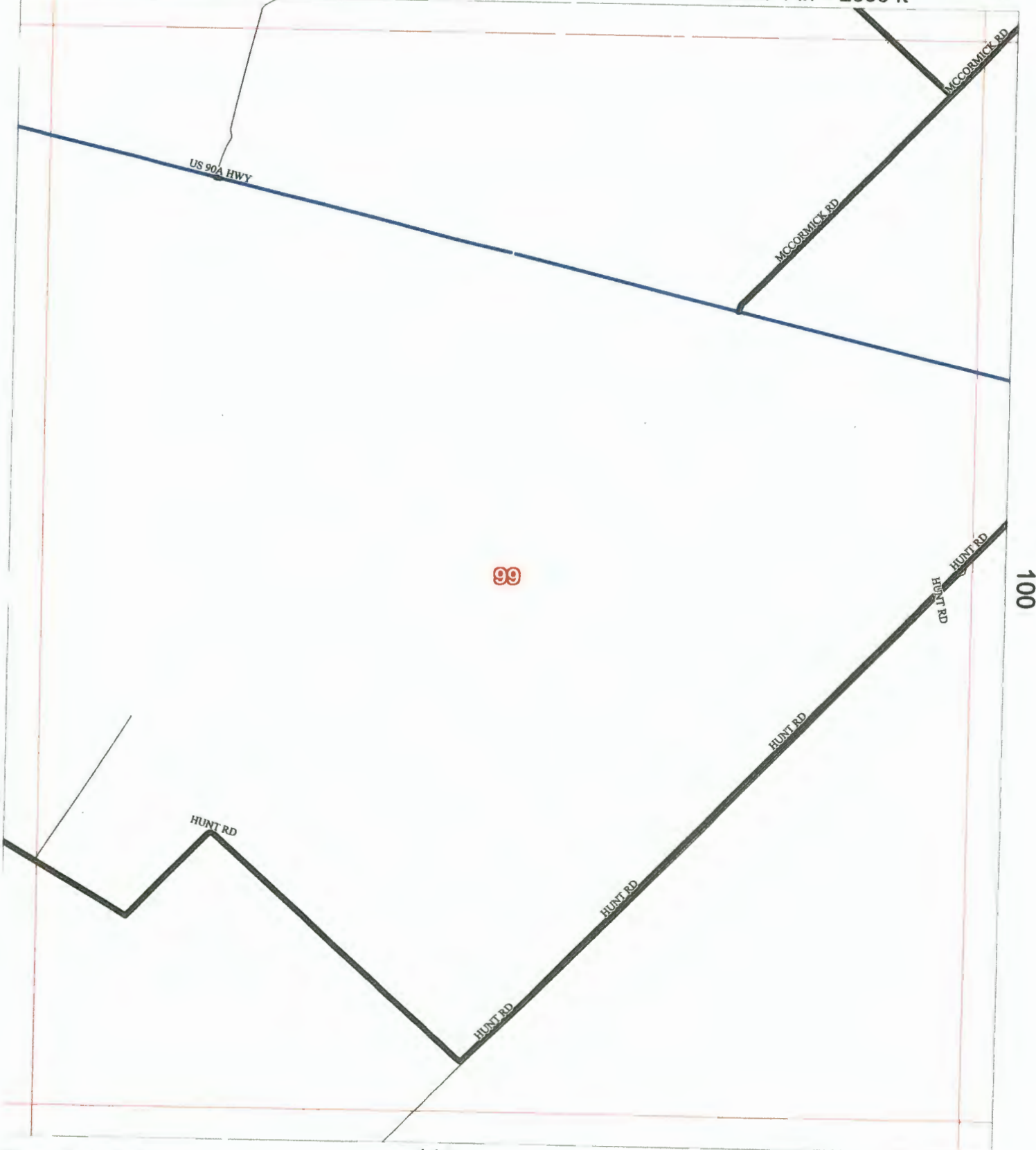
98

Numbers Along Margins reflect
Page # of Adjacent Map Grids

83

Scale 1 in = 2000 ft

NORTH



Allison, Bass & Assoc.
 2-482-0701
 Bass@Allison-Bass.com

110

Numbers Along Margins reflect
 Page # of Adjacent Map Grids

17-Sep-2011

Map # 99

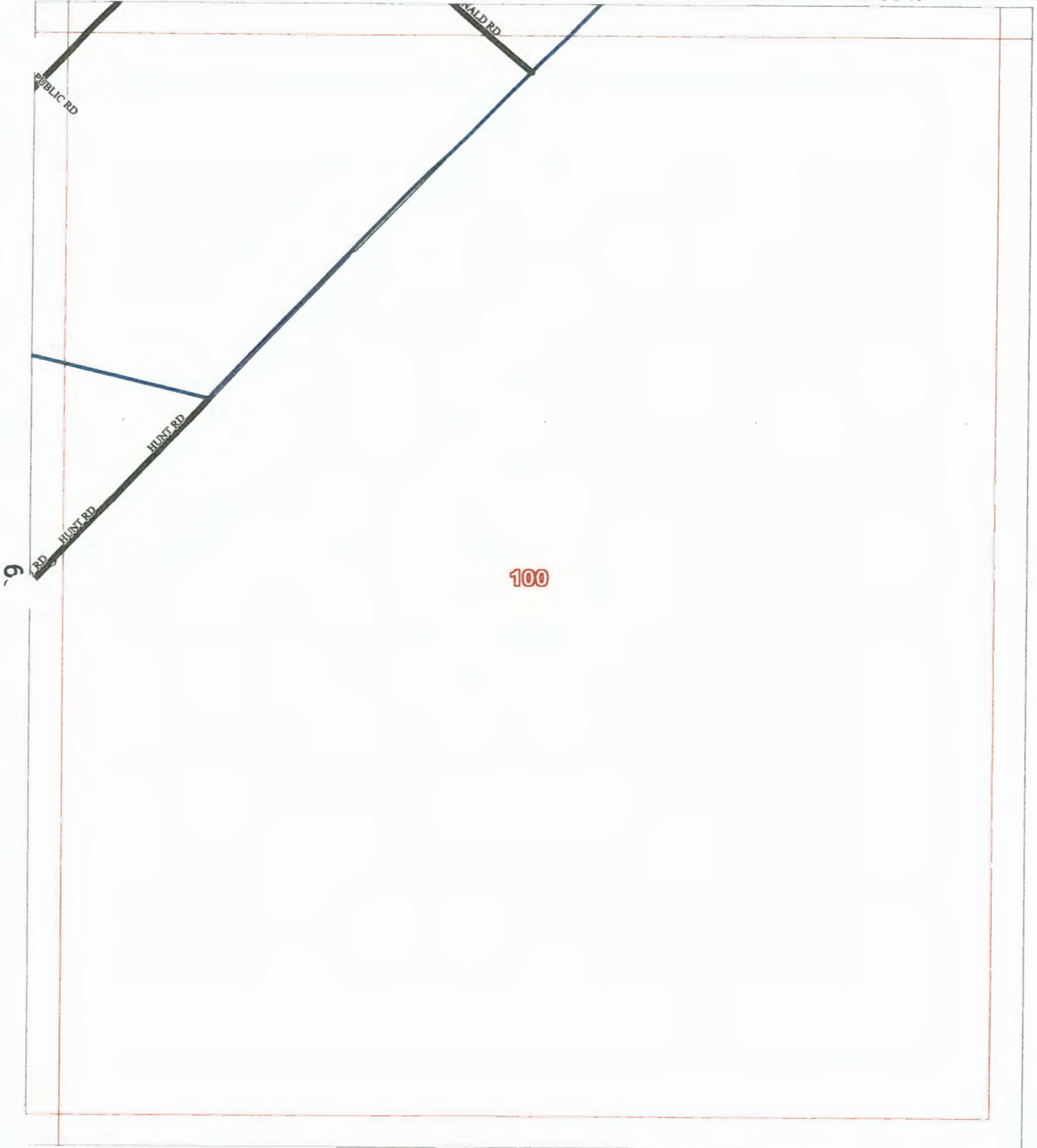
100

County Maintained Road 
State or Federal Hwy 
Grid Line 

Colorado County, Texas

84

Scale 1 in = 2000 ft



Allison, Bass & Assoc.
512-482-0701
R.Bass@Allison-Bass.com

Numbers Along Margins reflect
Page # of Adjacent Map Grids

17-Sep-2011

Map # 100

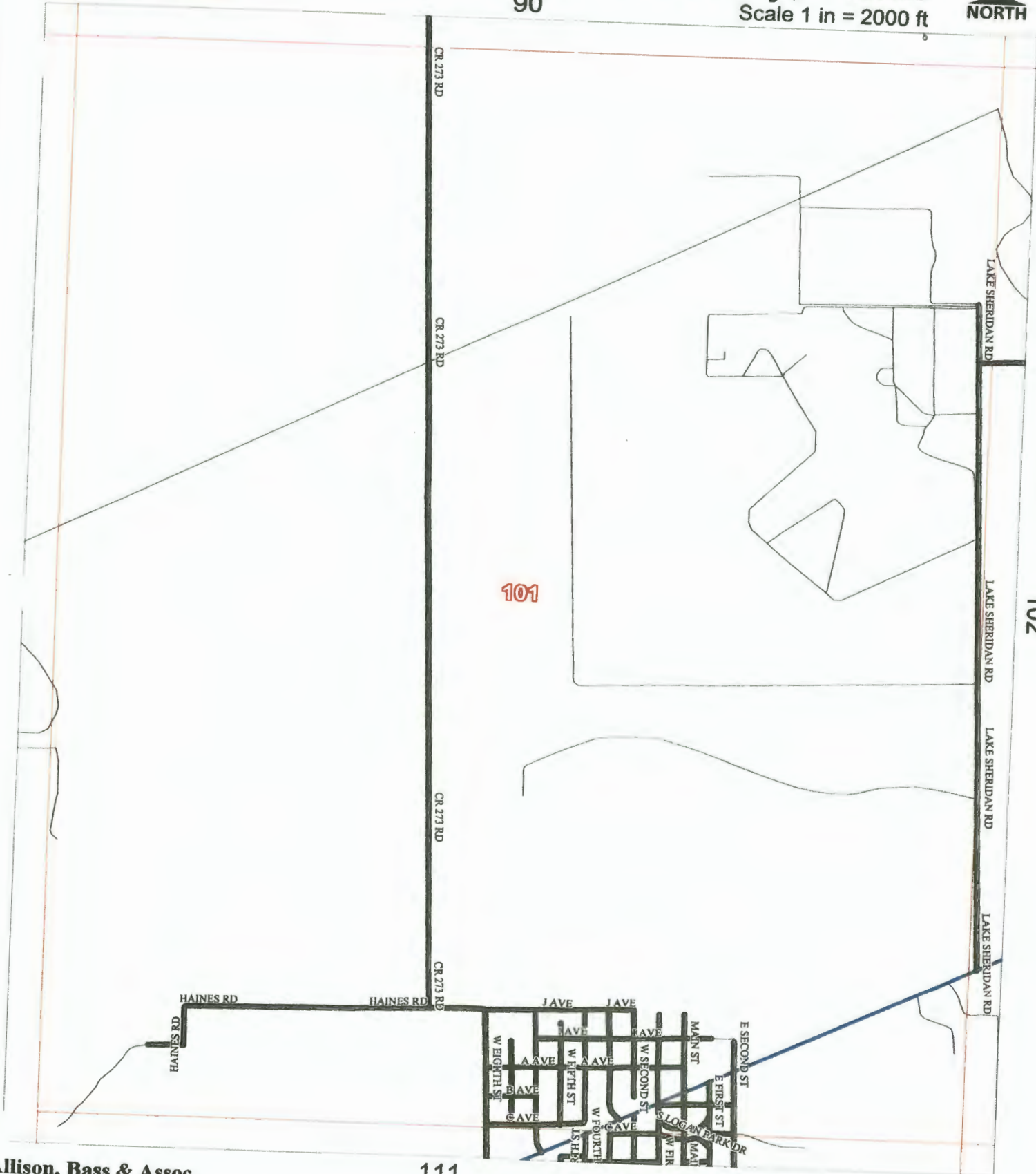
County Maintained Road
State or Federal Hwy
Grid Line

Colorado County, Texas

90

Scale 1 in = 2000 ft

NORTH



101

102

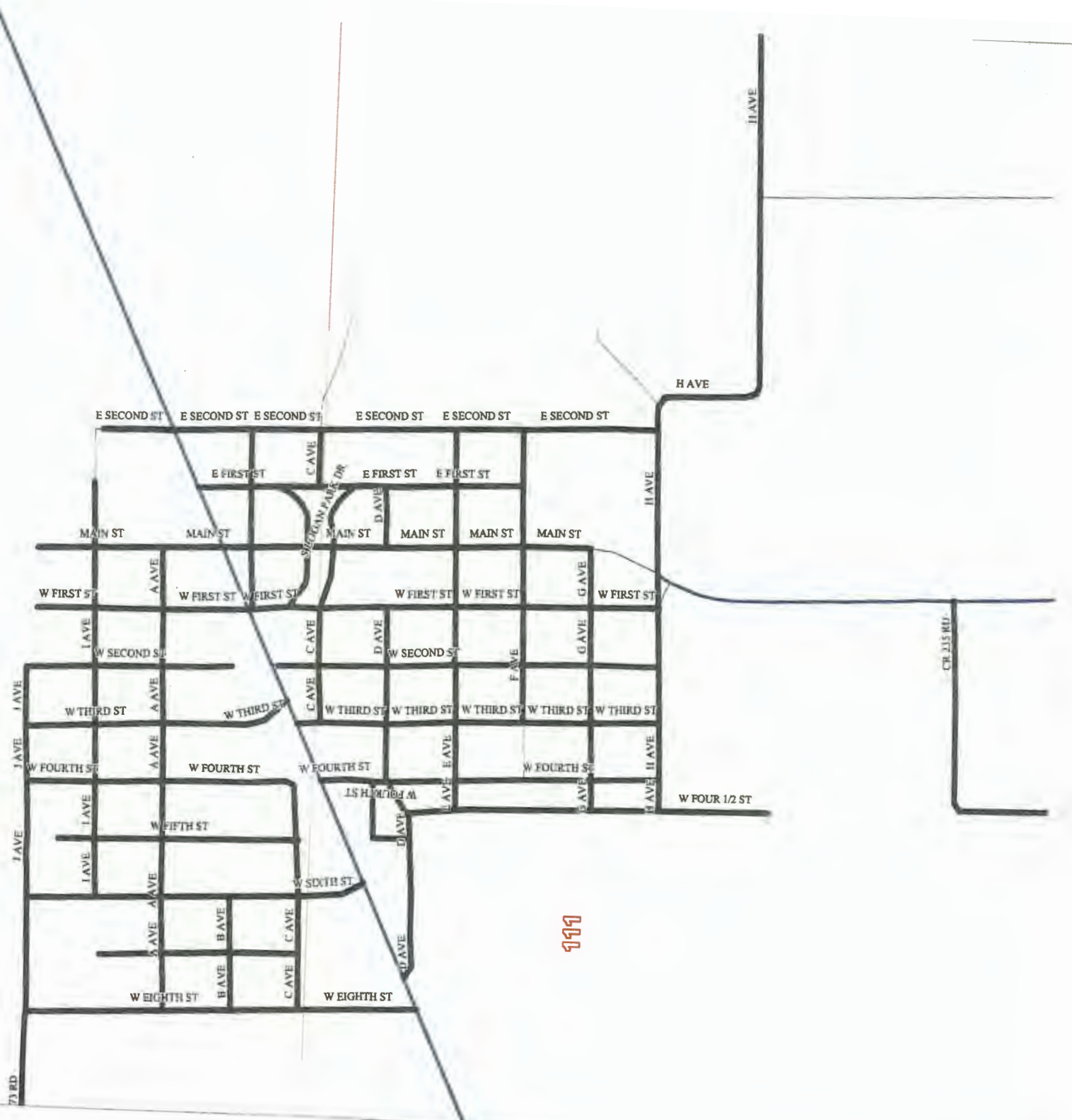
111

Allison, Bass & Assoc.
512-482-0701
R.Bass@Allison-Bass.com

Numbers Along Margins reflect
Page # of Adjacent Map Grids

17-Sep-2011

Map # 101



101

111

73 RD.

E SECOND ST E SECOND ST E SECOND ST E SECOND ST E SECOND ST E SECOND ST

E FIRST ST C AVE E FIRST ST E FIRST ST

MAIN ST MAIN ST MAIN ST MAIN ST MAIN ST MAIN ST

W FIRST ST A AVE W FIRST ST W FIRST ST W FIRST ST W FIRST ST W FIRST ST

W SECOND ST C AVE W SECOND ST D AVE W SECOND ST F AVE W SECOND ST G AVE

W THIRD ST A AVE W THIRD ST C AVE W THIRD ST D AVE W THIRD ST F AVE W THIRD ST G AVE

W FOURTH ST A AVE W FOURTH ST W FOURTH ST W FOURTH ST W FOURTH ST W FOURTH ST

W FIFTH ST I AVE W FIFTH ST W FIFTH ST W FIFTH ST W FIFTH ST W FIFTH ST

W SIXTH ST I AVE W SIXTH ST W SIXTH ST W SIXTH ST W SIXTH ST W SIXTH ST

W SEVENTH ST I AVE W SEVENTH ST W SEVENTH ST W SEVENTH ST W SEVENTH ST W SEVENTH ST

W EIGHTH ST I AVE W EIGHTH ST W EIGHTH ST W EIGHTH ST W EIGHTH ST W EIGHTH ST

H AVE

H AVE

W FOUR 1/2 ST

H AVE

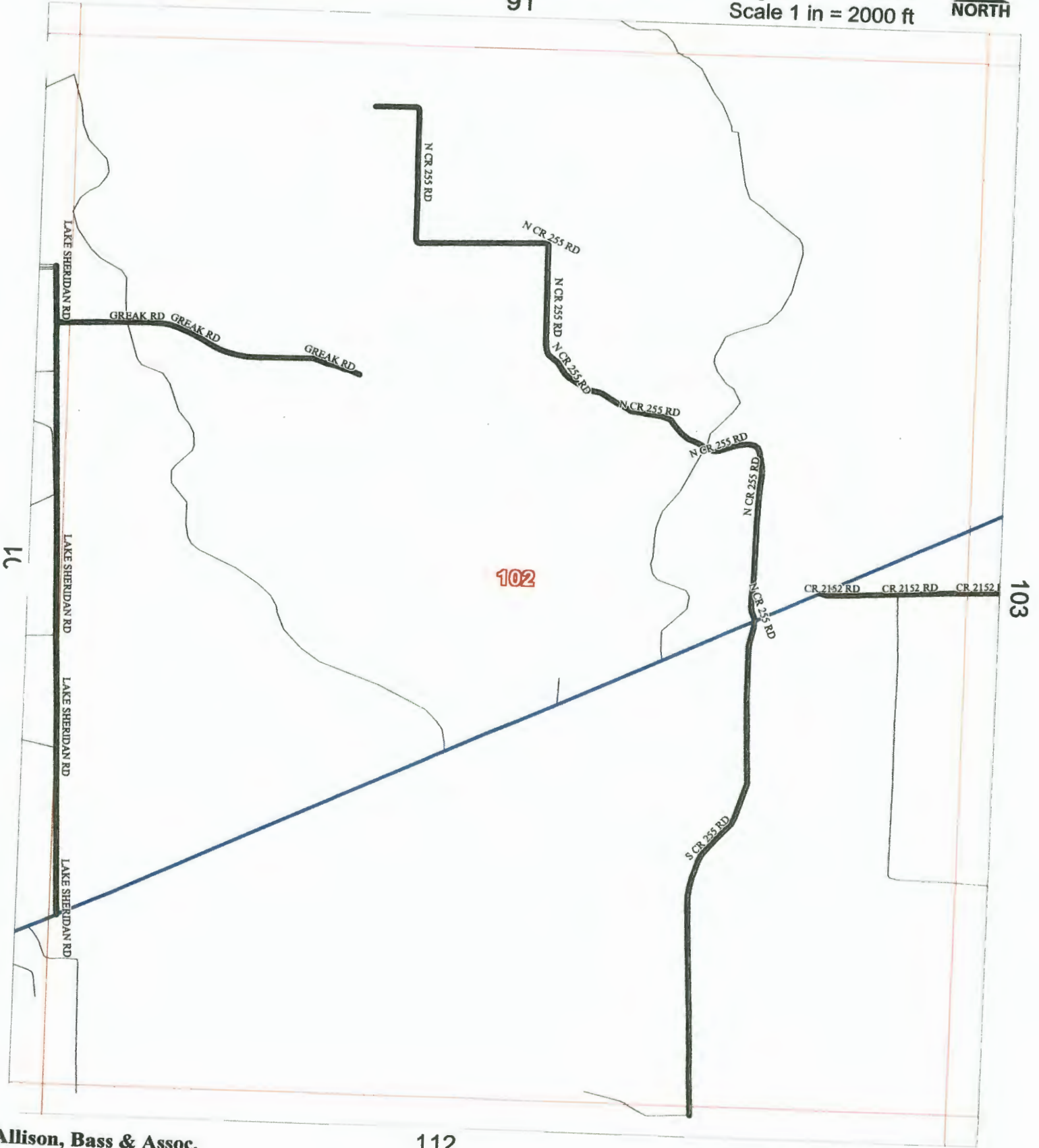
CR 315 RD.

County Maintained Road
State or Federal Hwy
Grid Line

Colorado County, Texas

91

Scale 1 in = 2000 ft



Allison, Bass & Assoc.
512-482-0701
R.Bass@Allison-Bass.com

112

Numbers Along Margins reflect
Page # of Adjacent Map Grids

17-Sep-2011

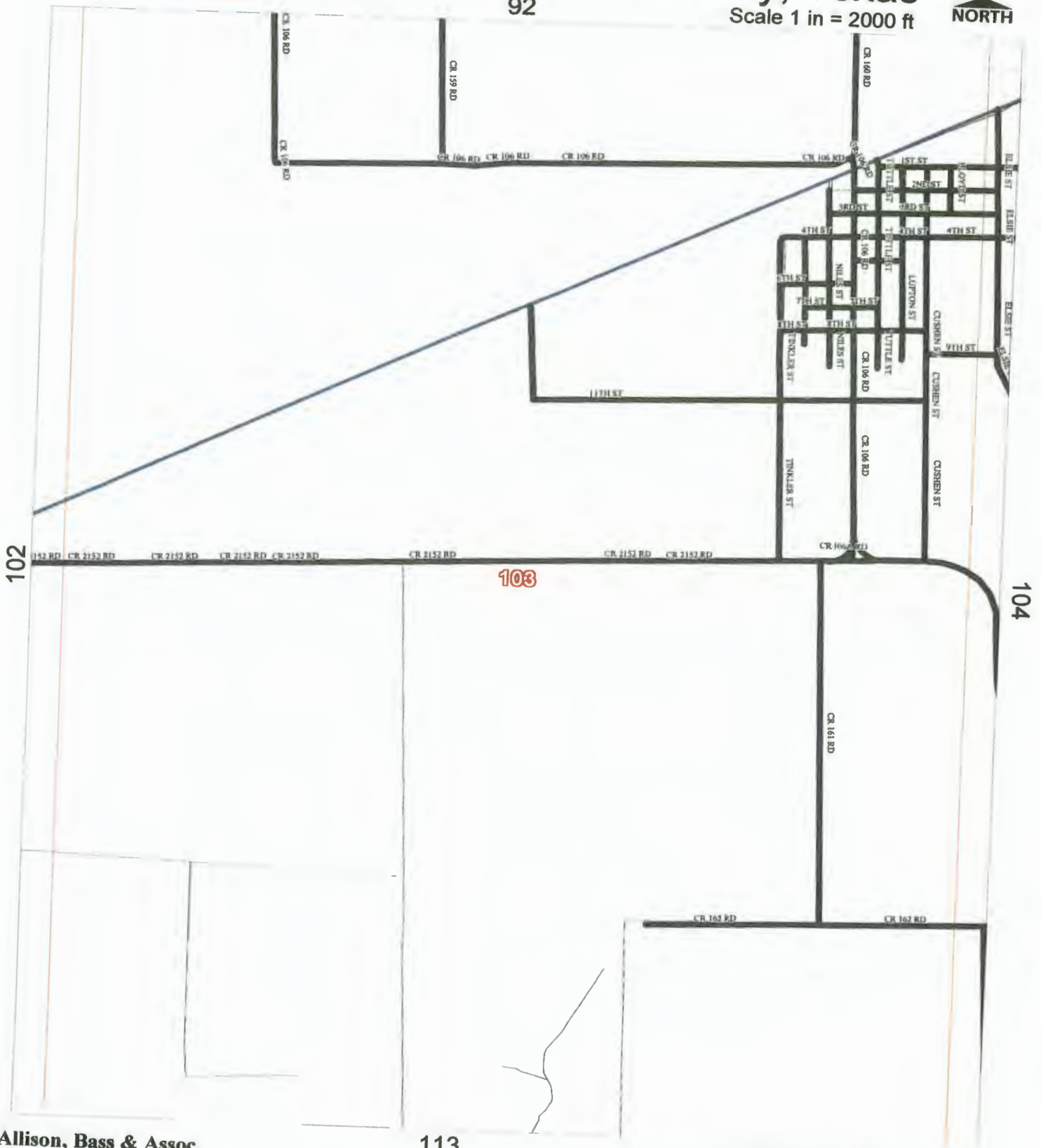
Map # 102

County Maintained Road 
State or Federal Hwy 
Grid Line 

Colorado County, Texas

92

Scale 1 in = 2000 ft



Allison, Bass & Assoc.
512-482-0701
R.Bass@Allison-Bass.com

Numbers Along Margins reflect
Page # of Adjacent Map Grids

29-Feb-2012

Map # 103

104

ELSIE ST

ELSIE ST

ELSIE ST

CUSHEN ST

CUSHEN ST

CUSHEN ST

LUPTON ST

LUPTON ST

TUTTLE ST

TUTTLE ST

CR 106 RD

CR 106 RD

NILES ST

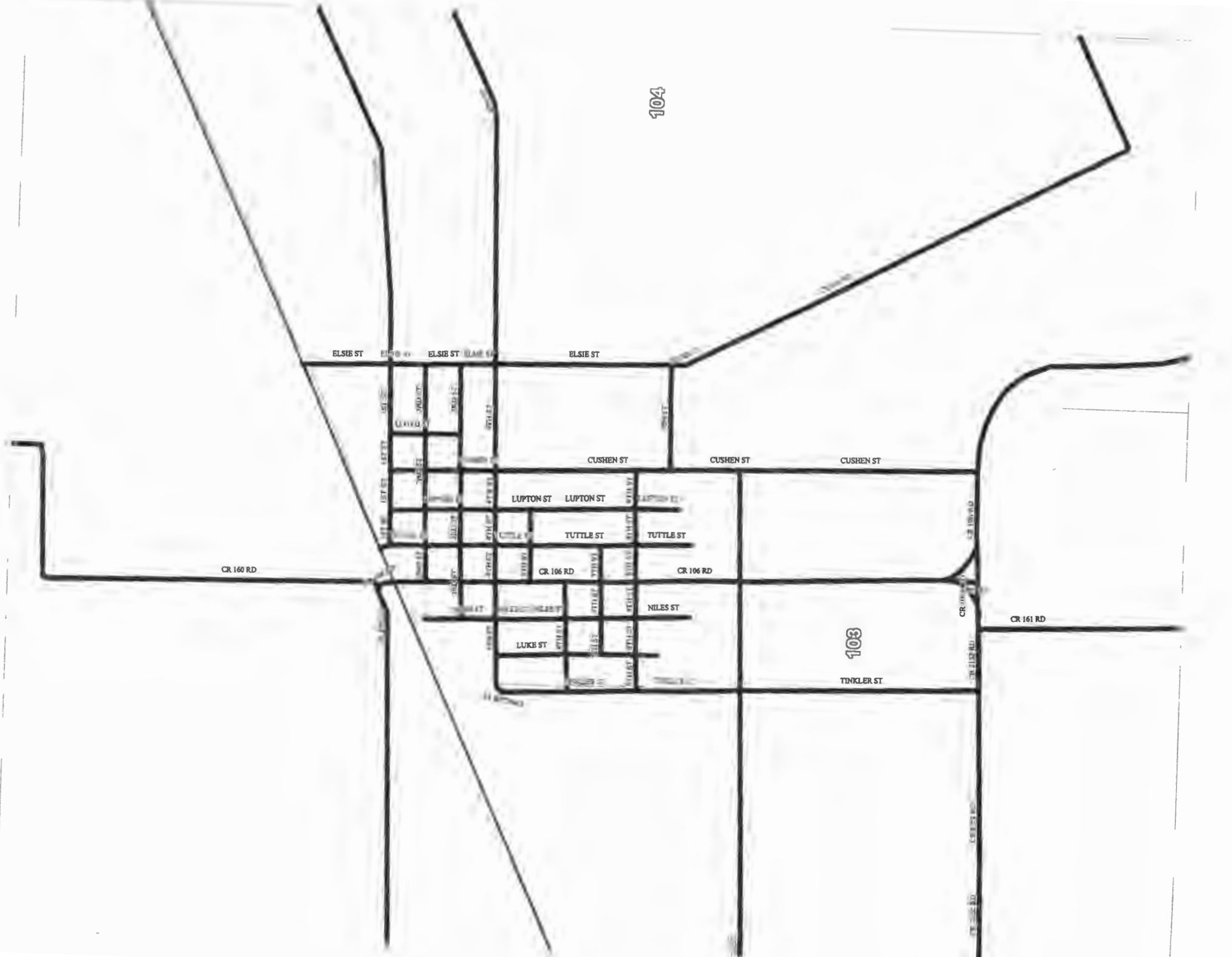
LUKE ST

103

TINKLER ST

CR 160 RD

CR 161 RD

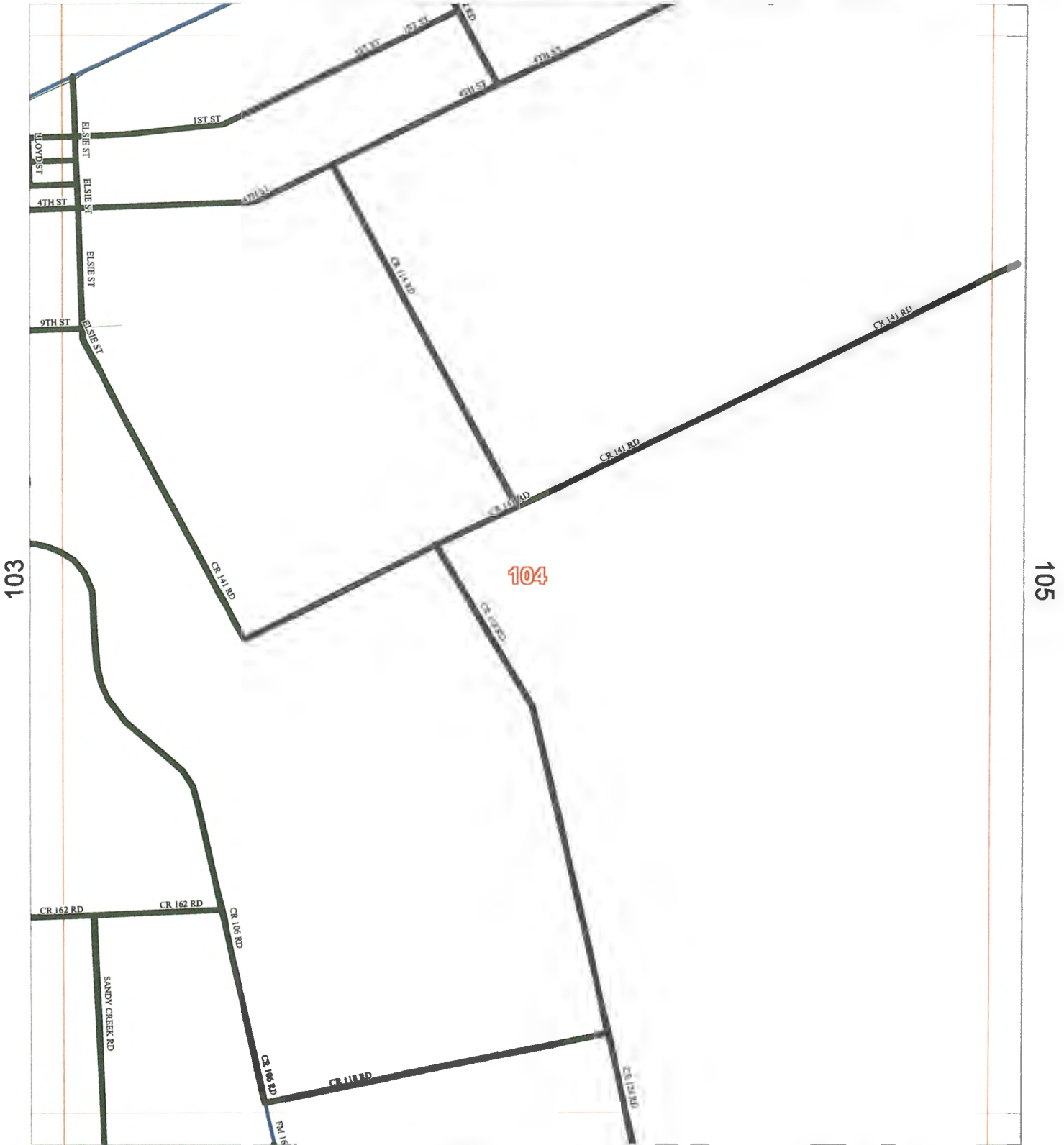


County Maintained Road 
State or Federal Hwy 
Grid Line 

Colorado County, Texas

93

Scale 1 in = 2000 ft



Allison, Bass & Assoc.
512-482-0701
R.Bass@Allison-Bass.com

114

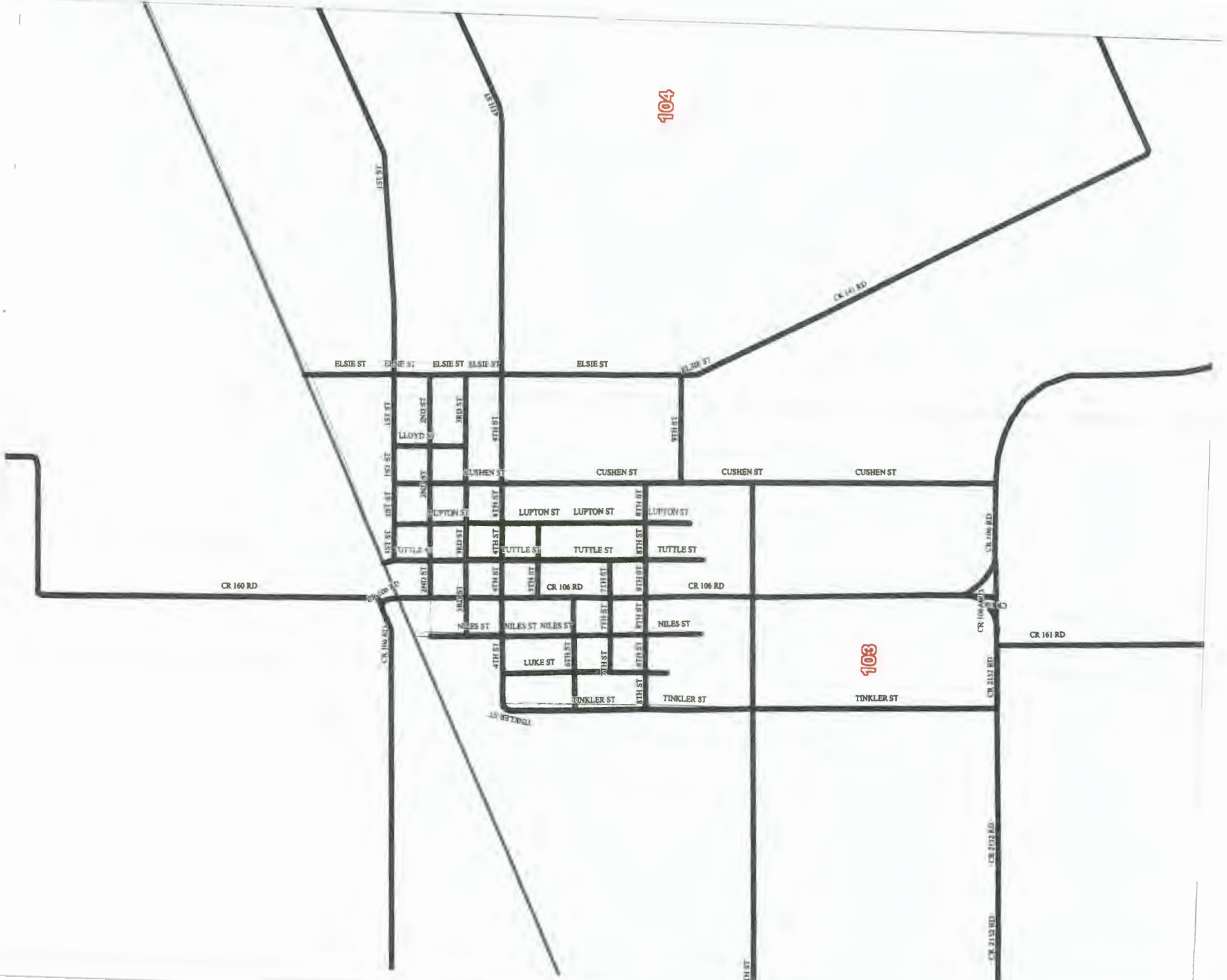
Numbers Along Margins reflect
Page # of Adjacent Map Grids

29-Feb-2012

Map # 104

104

103



County Maintained Road 
State or Federal Hwy 
Grid Line 

Colorado County, Texas

94

Scale 1 in = 2000 ft



CR 141 RD

4

105

106

Allison, Bass & Assoc.
512-482-0701
R.Bass@Allison-Bass.com

115

17-Sep-2011

Map # 105

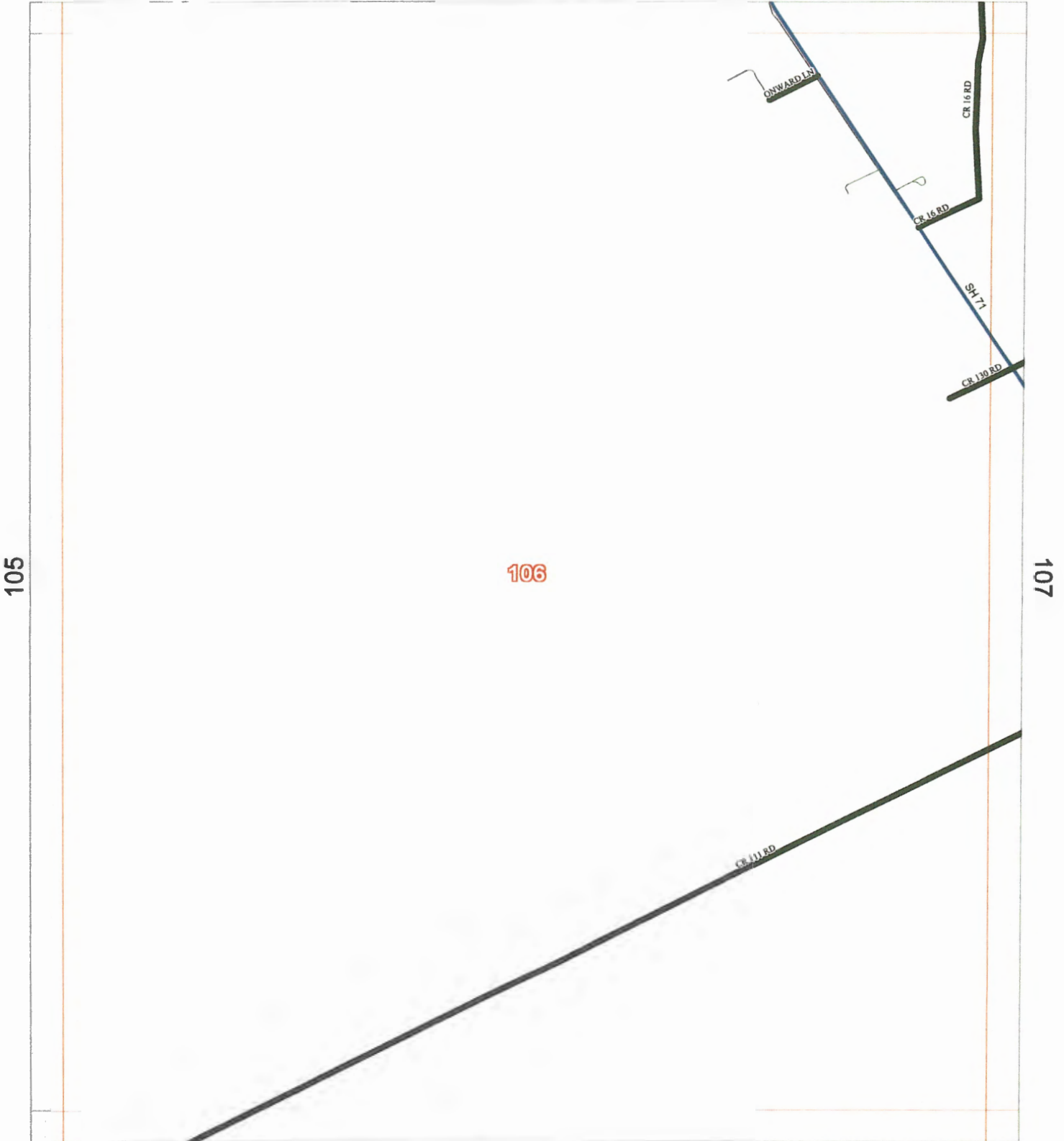
Numbers Along Margins reflect
Page # of Adjacent Map Grids

County Maintained Road 
State or Federal Hwy 
Grid Line 

Colorado County, Texas

95

Scale 1 in = 2000 ft



Allison, Bass & Assoc.
512-482-0701
R.Bass@Allison-Bass.com

116

29-Feb-2012

Map # 106

Numbers Along Margins reflect
Page # of Adjacent Map Grids

County Maintained Road
State or Federal Hwy
Grid Line

Colorado County, Texas

96

Scale 1 in = 2000 ft



Allison, Bass & Assoc.
512-482-0701
R.Bass@Allison-Bass.com

Numbers Along Margins reflect
Page # of Adjacent Map Grids

17-Sep-2011

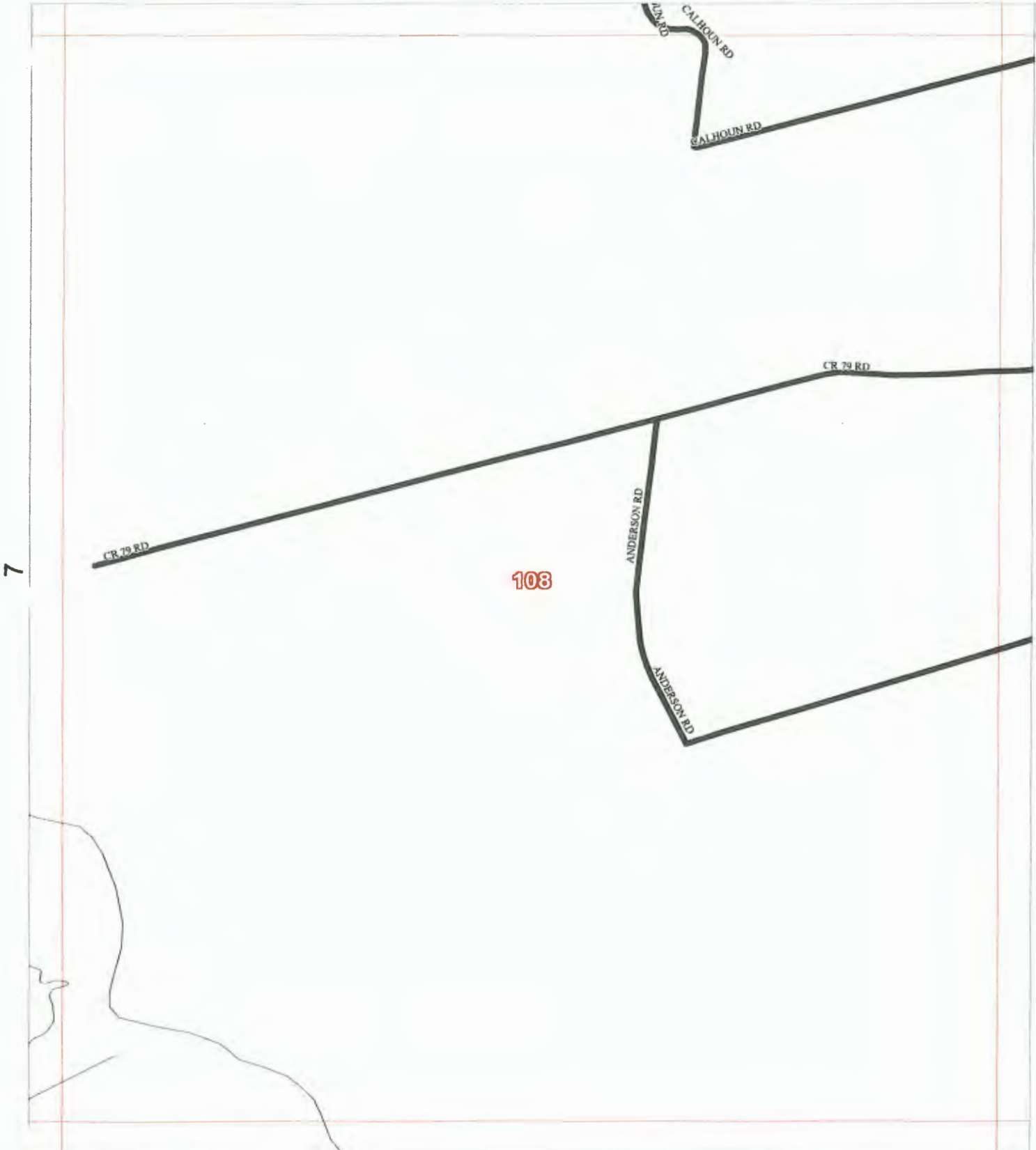
Map # 107

County Maintained Road 
State or Federal Hwy 
Grid Line 

Colorado County, Texas

97

Scale 1 in = 2000 ft



Allison, Bass & Assoc.
512-482-0701
R.Bass@Allison-Bass.com

118

17-Sep-2011

Map # 108

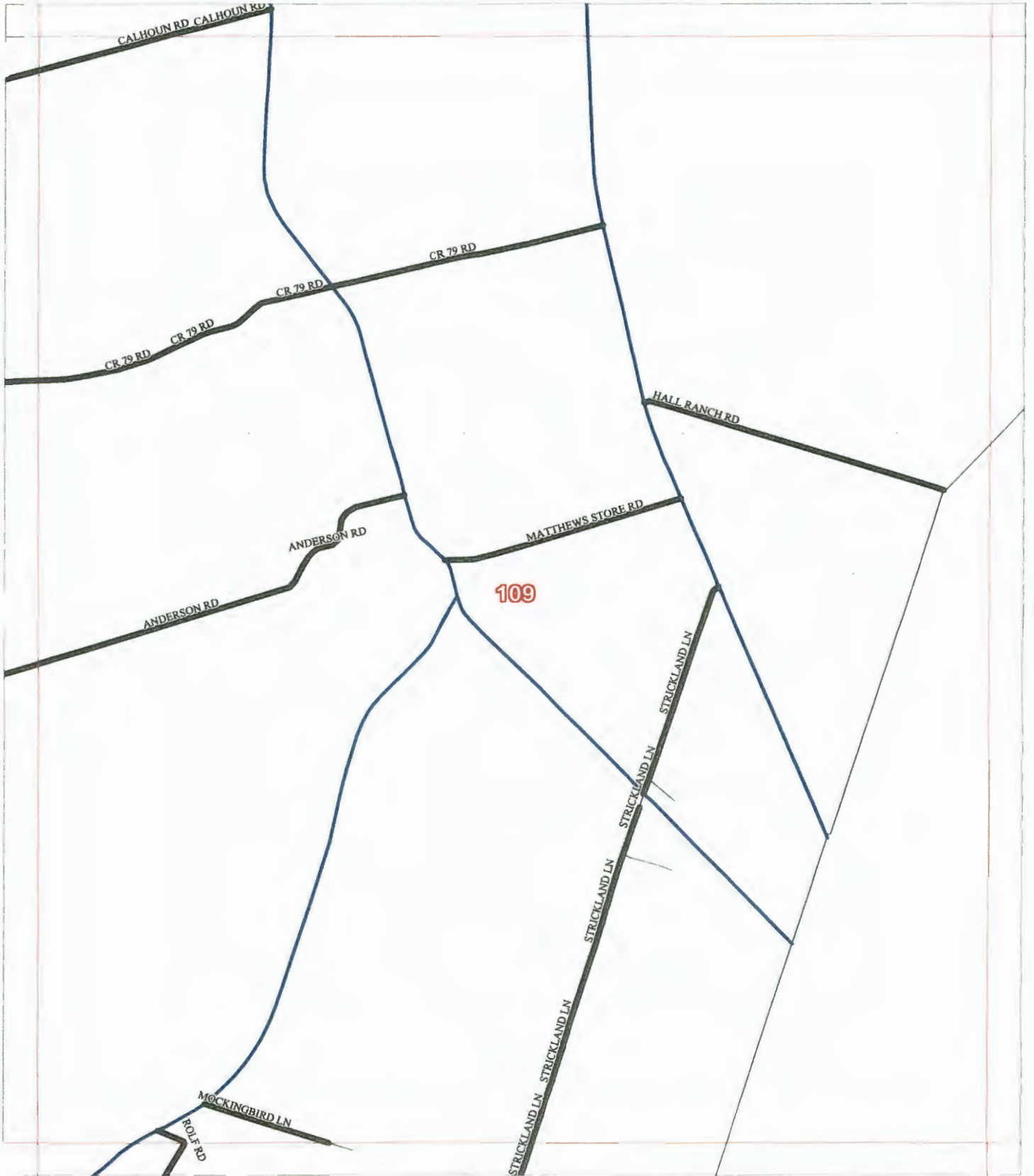
Numbers Along Margins reflect
Page # of Adjacent Map Grids

County Maintained Road
State or Federal Hwy
Grid Line

Colorado County, Texas

98

Scale 1 in = 2000 ft






Allison, Bass & Assoc.
512-482-0701
R.Bass@Allison-Bass.com

119

17-Sep-2011

Numbers Along Margins reflect
Page # of Adjacent Map Grids

Map # 109

County Maintained Road 
State or Federal Hwy 
Grid Line 

Colorado County, Texas

99

Scale 1 in = 2000 ft



99

110

Allison, Bass & Assoc.
512-482-0701
R.Bass@Allison-Bass.com

Numbers Along Margins reflect
Page # of Adjacent Map Grids

17-Sep-2011

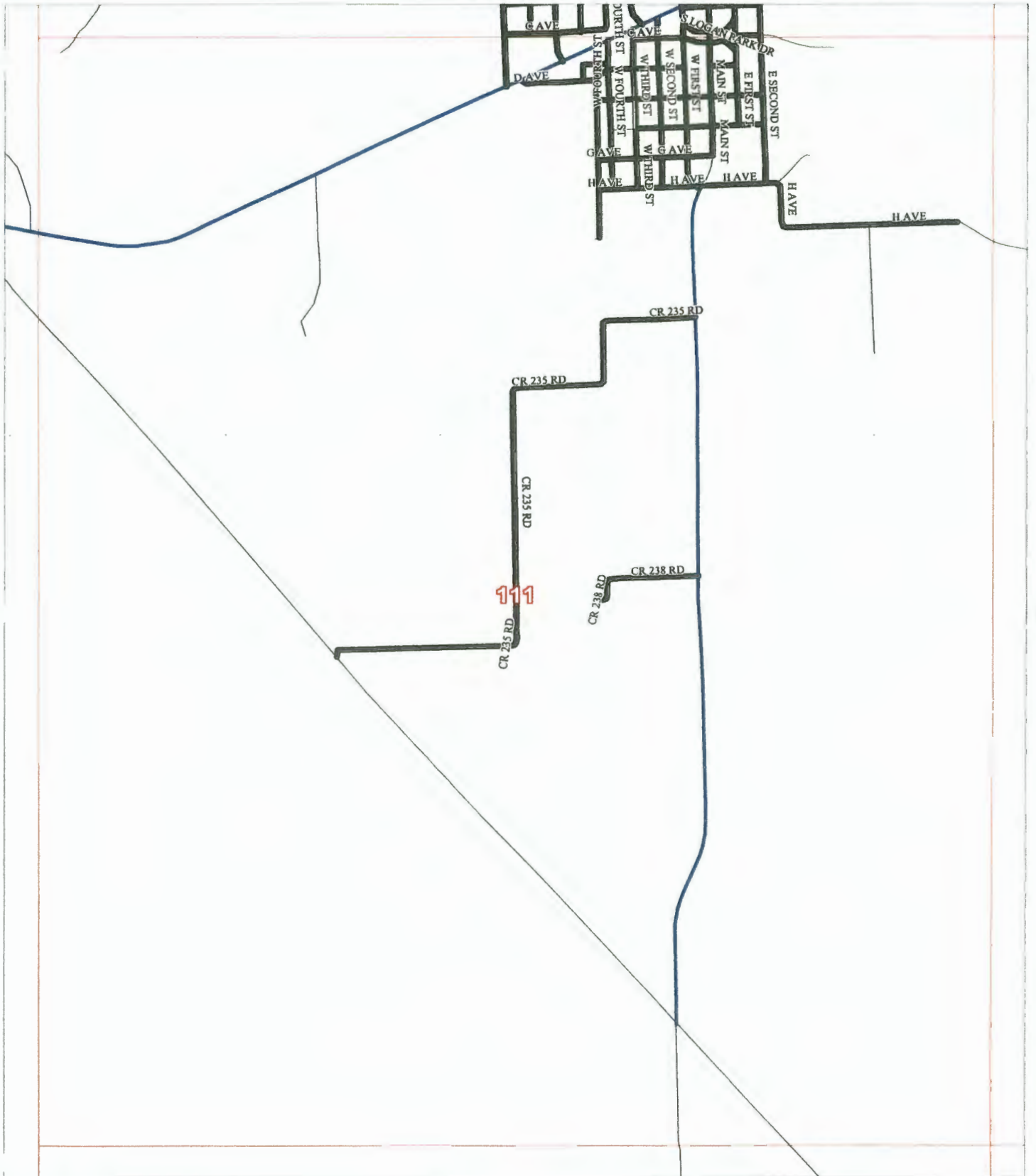
Map # 110

County Maintained Road 
State or Federal Hwy 
Grid Line 

Colorado County, Texas

101

Scale 1 in = 2000 ft



Allison, Bass & Assoc.
512-482-0701
R.Bass@Allison-Bass.com

120

17-Sep-2011

Numbers Along Margins reflect
Page # of Adjacent Map Grids

Map # 111

112

County Maintained Road 
State or Federal Hwy 
Grid Line 

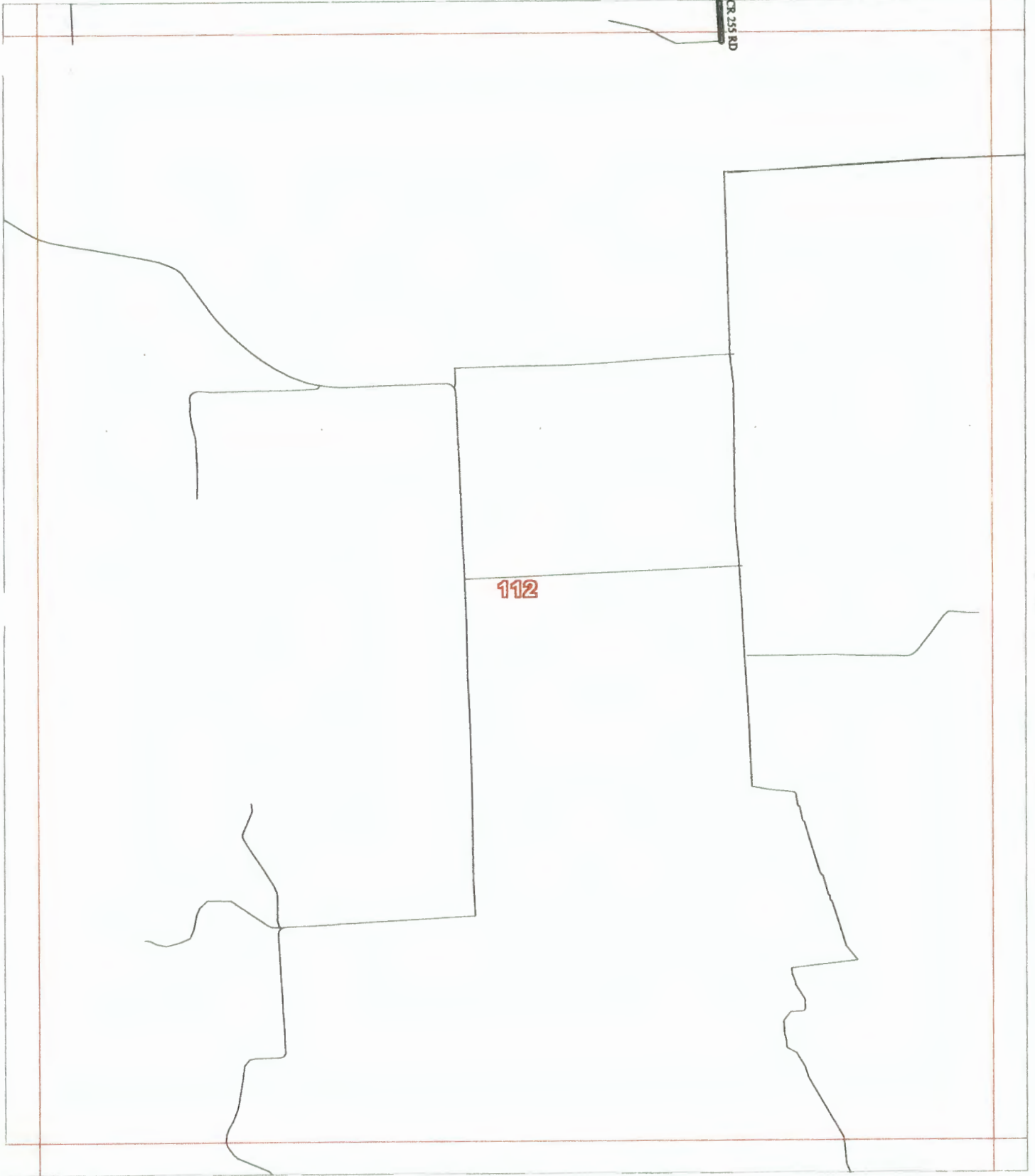
Colorado County, Texas

102

Scale 1 in = 2000 ft



CR 235 RD



121

17-Sep-2011

Allison, Bass & Assoc.
512-482-0701
R.Bass@Allison-Bass.com

Numbers Along Margins reflect
Page # of Adjacent Map Grids

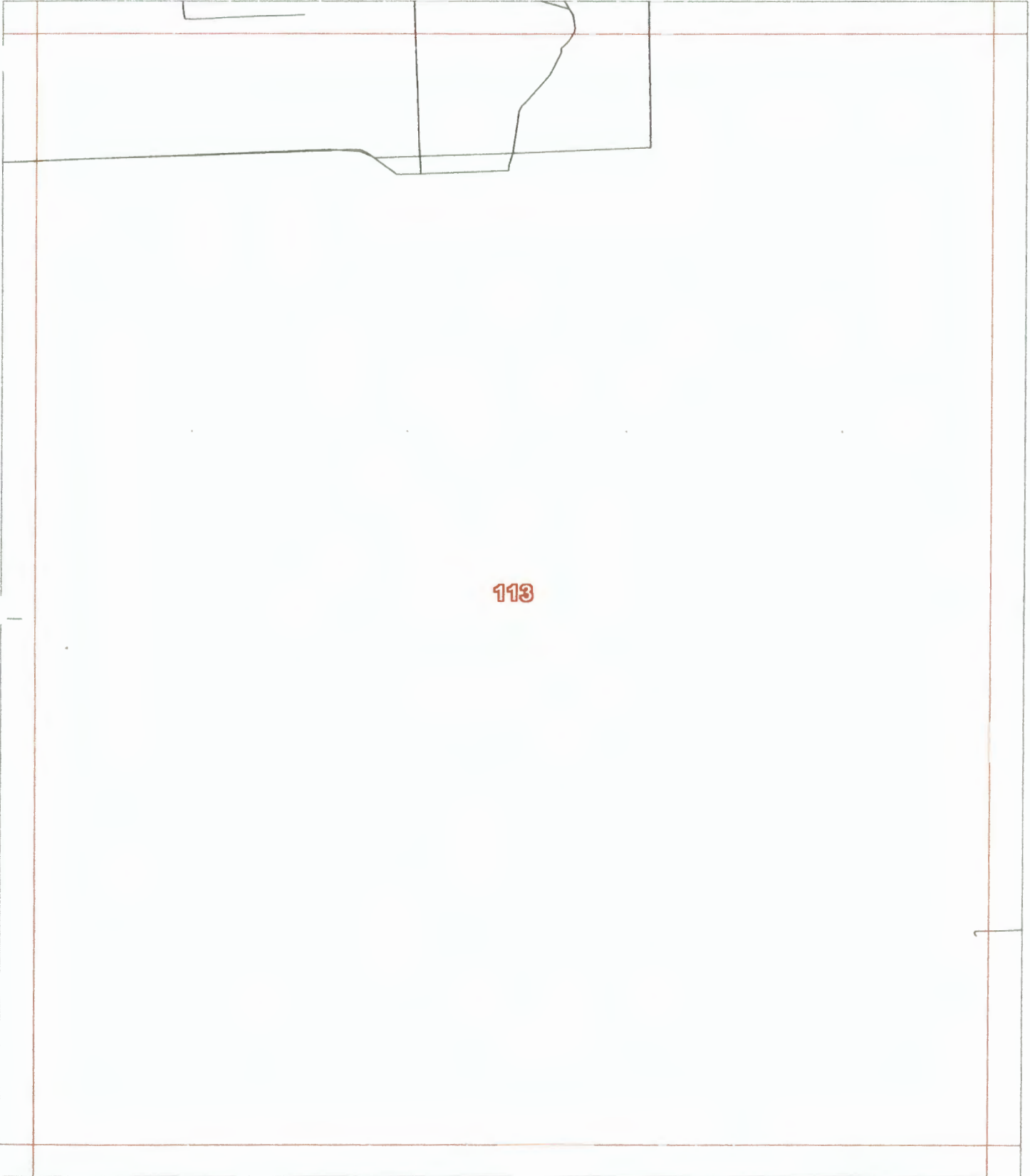
Map # 112

County Maintained Road 
State or Federal Hwy 
Grid Line 

Colorado County, Texas

103

Scale 1 in = 2000 ft



Allison, Bass & Assoc.
512-482-0701
R.Bass@Allison-Bass.com

122

17-Sep-2011

Numbers Along Margins reflect
Page # of Adjacent Map Grids

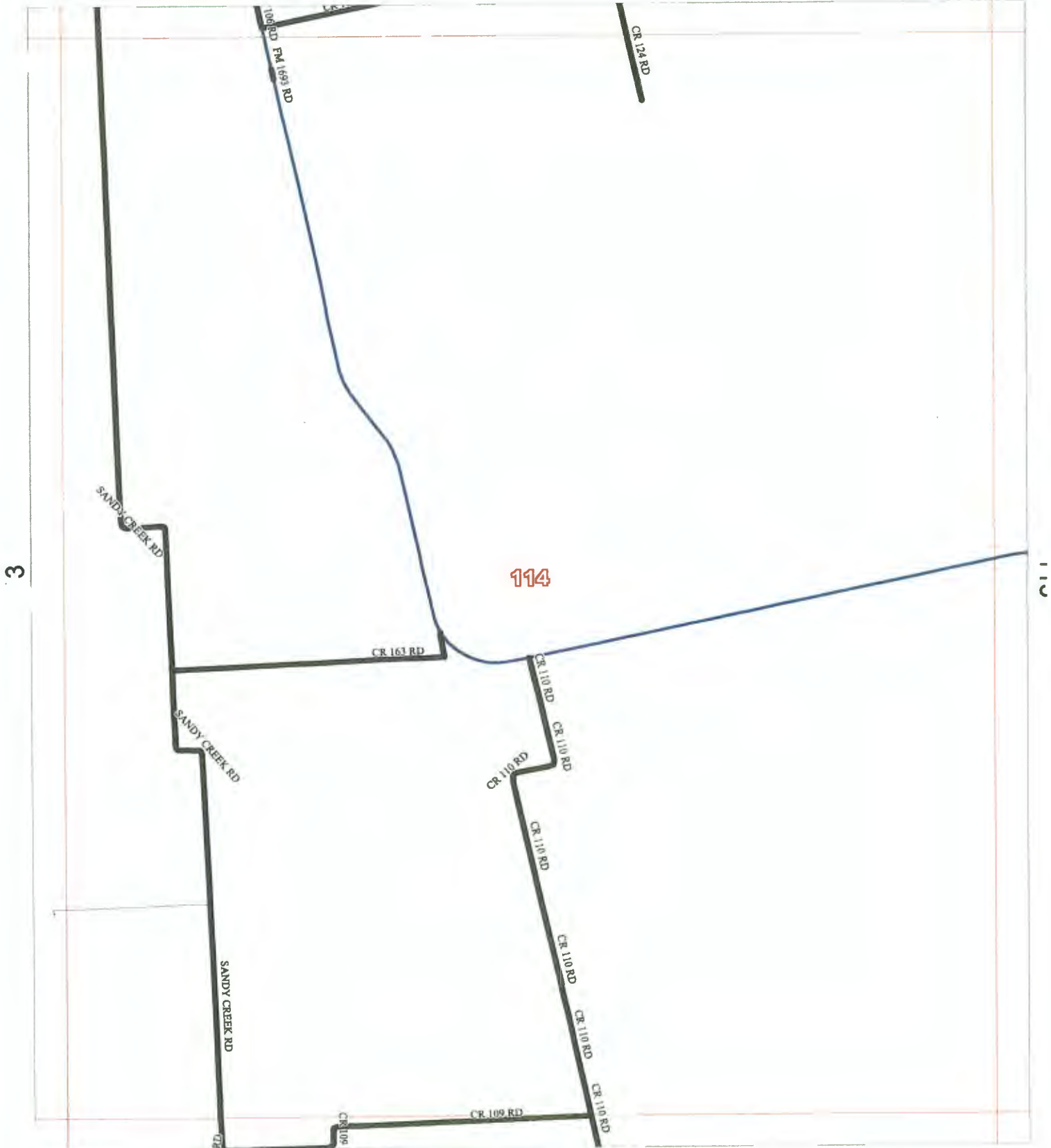
Map # 113

County Maintained Road ———
State or Federal Hwy ———
Grid Line ———

Colorado County, Texas

104

Scale 1 in = 2000 ft



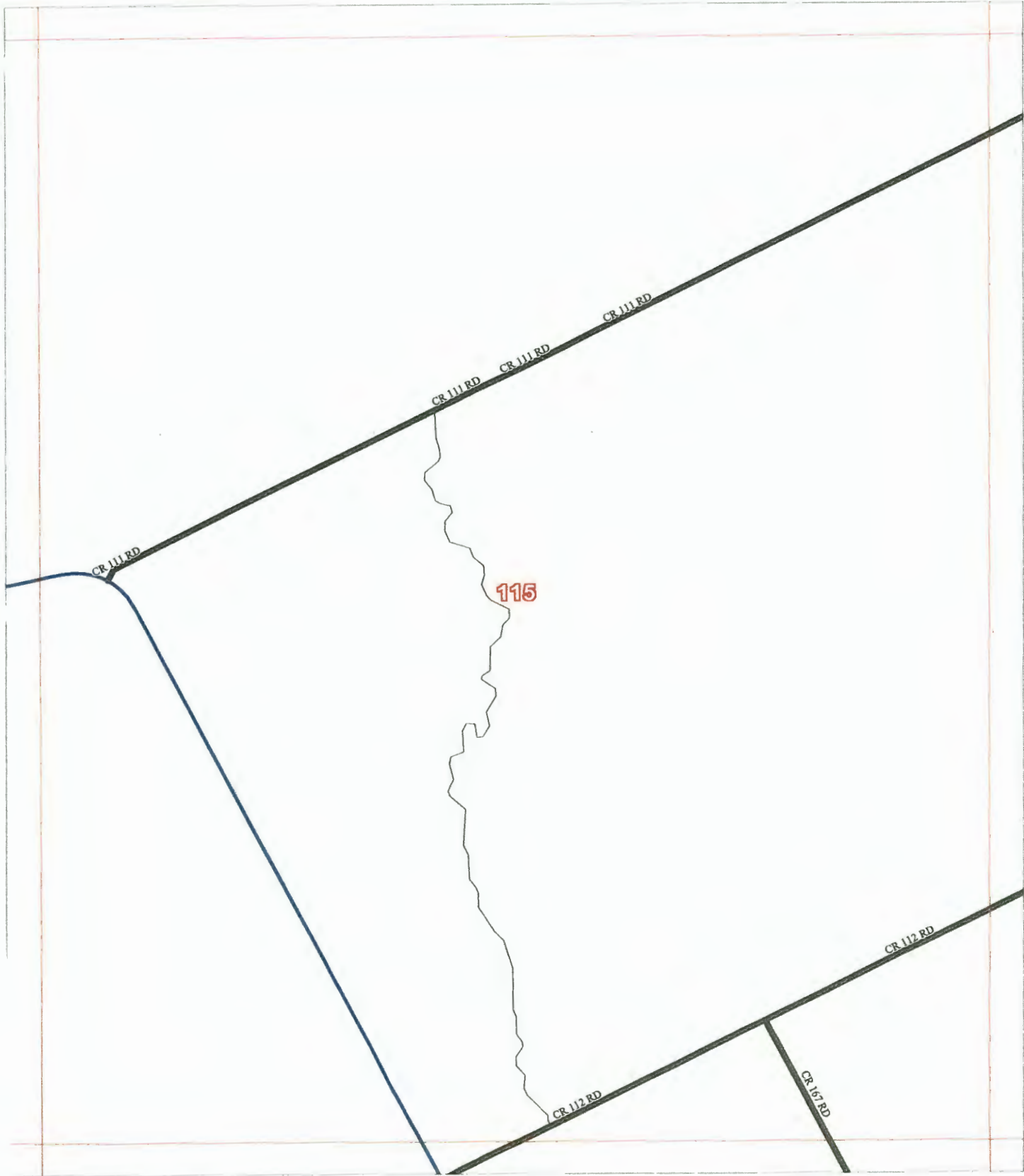
Allison, Bass & Assoc.
512-482-0701
R.Bass@Allison-Bass.com

123

Numbers Along Margins reflect
Page # of Adjacent Map Grids

17-Sep-2011

Map # 114



Allison, Bass & Assoc.
 2-482-0701
 Bass@Allison-Bass.com

124

Numbers Along Margins reflect
 Page # of Adjacent Map Grids

17-Sep-2011

Map # 115

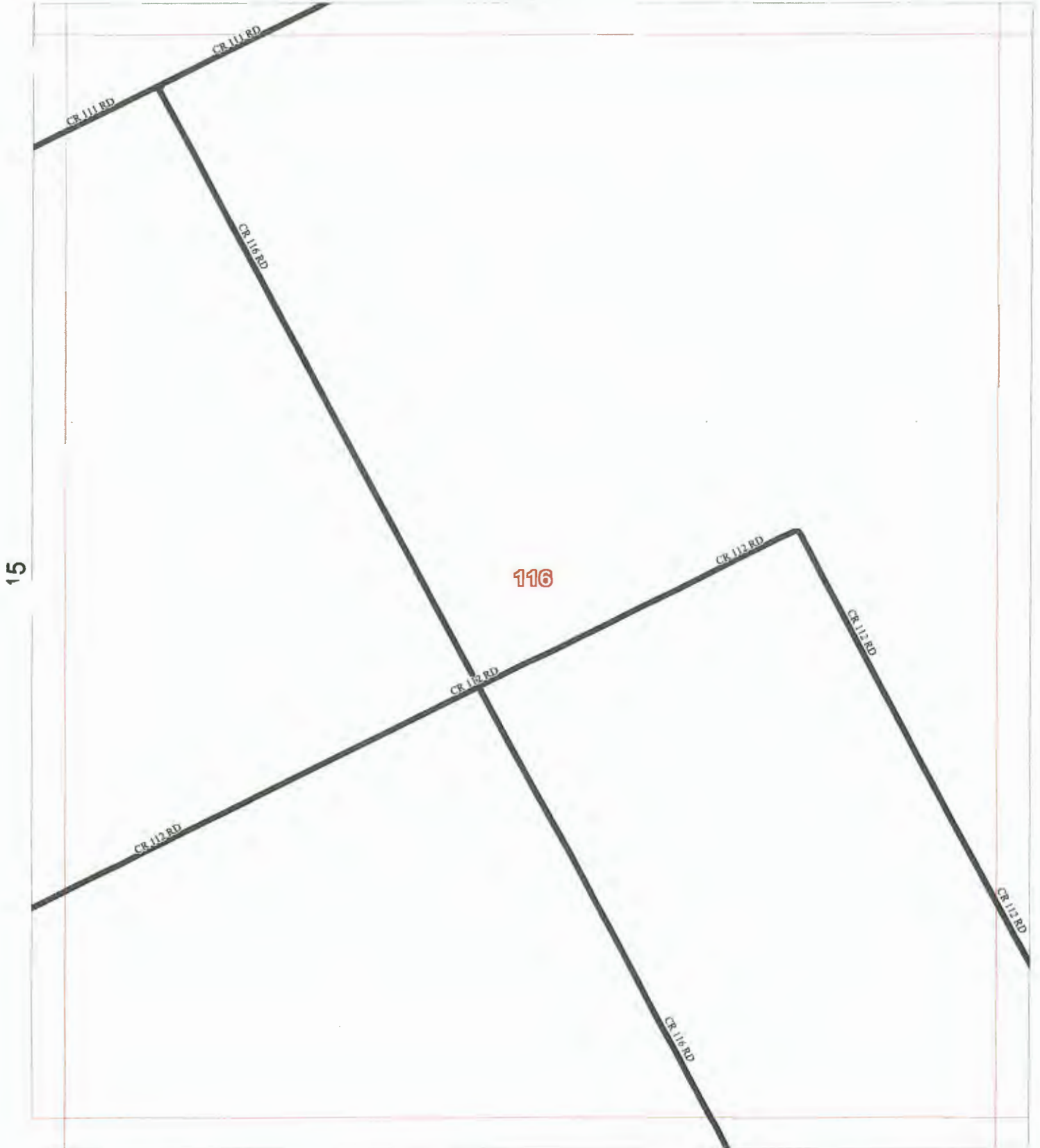
116

County Maintained Road 
State or Federal Hwy 
Grid Line 

Colorado County, Texas

106

Scale 1 in = 2000 ft



Allison, Bass & Assoc.
512-482-0701
R.Bass@Allison-Bass.com

125

Numbers Along Margins reflect
Page # of Adjacent Map Grids

17-Sep-2011

Map # 116

116

118

117

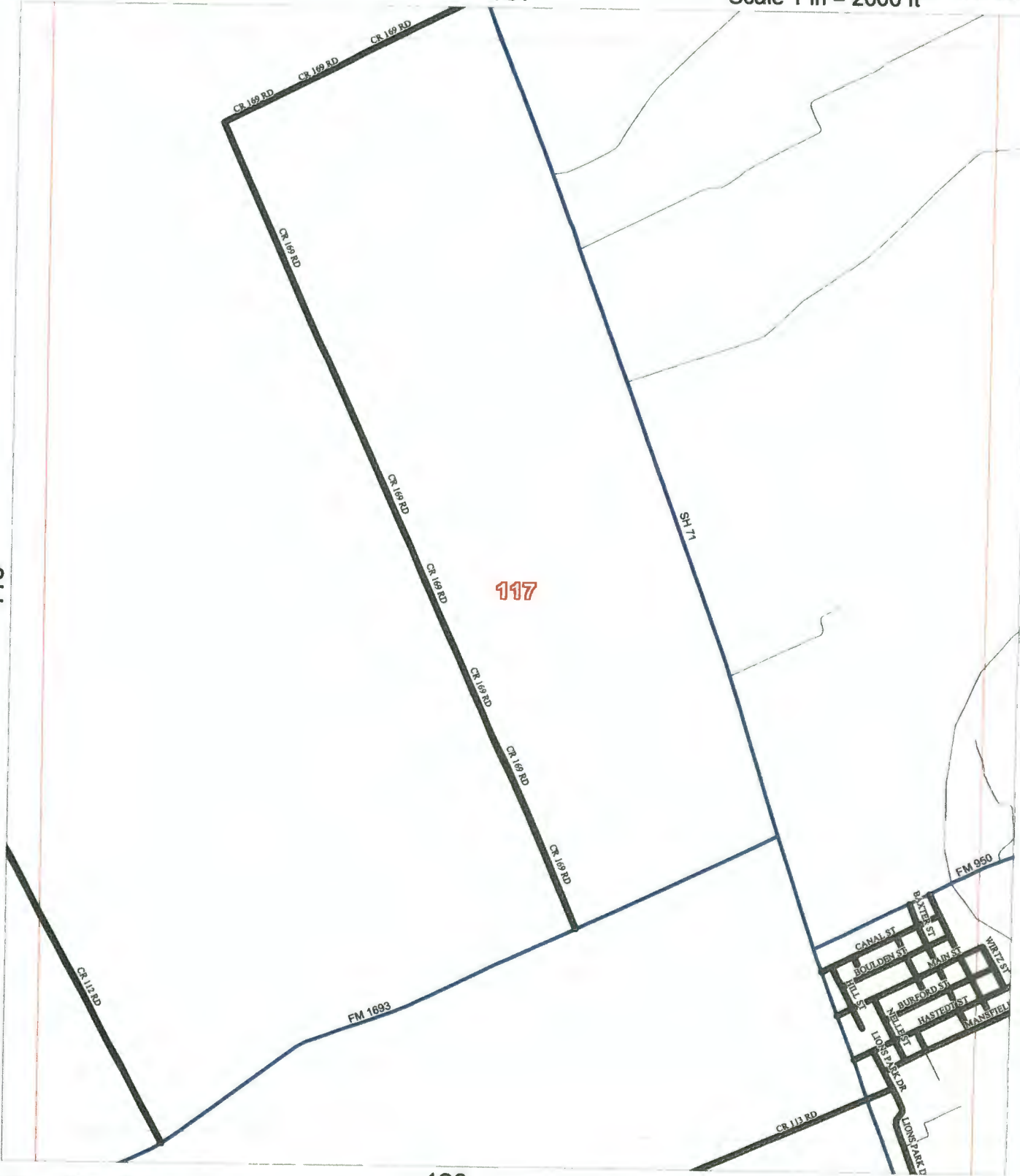
126

Allison, Bass & Assoc.
512-482-0701
R.Bass@Allison-Bass.com

Numbers Along Margins reflect
Page # of Adjacent Map Grids

29-Feb-2012

Map # 117



116

118

117

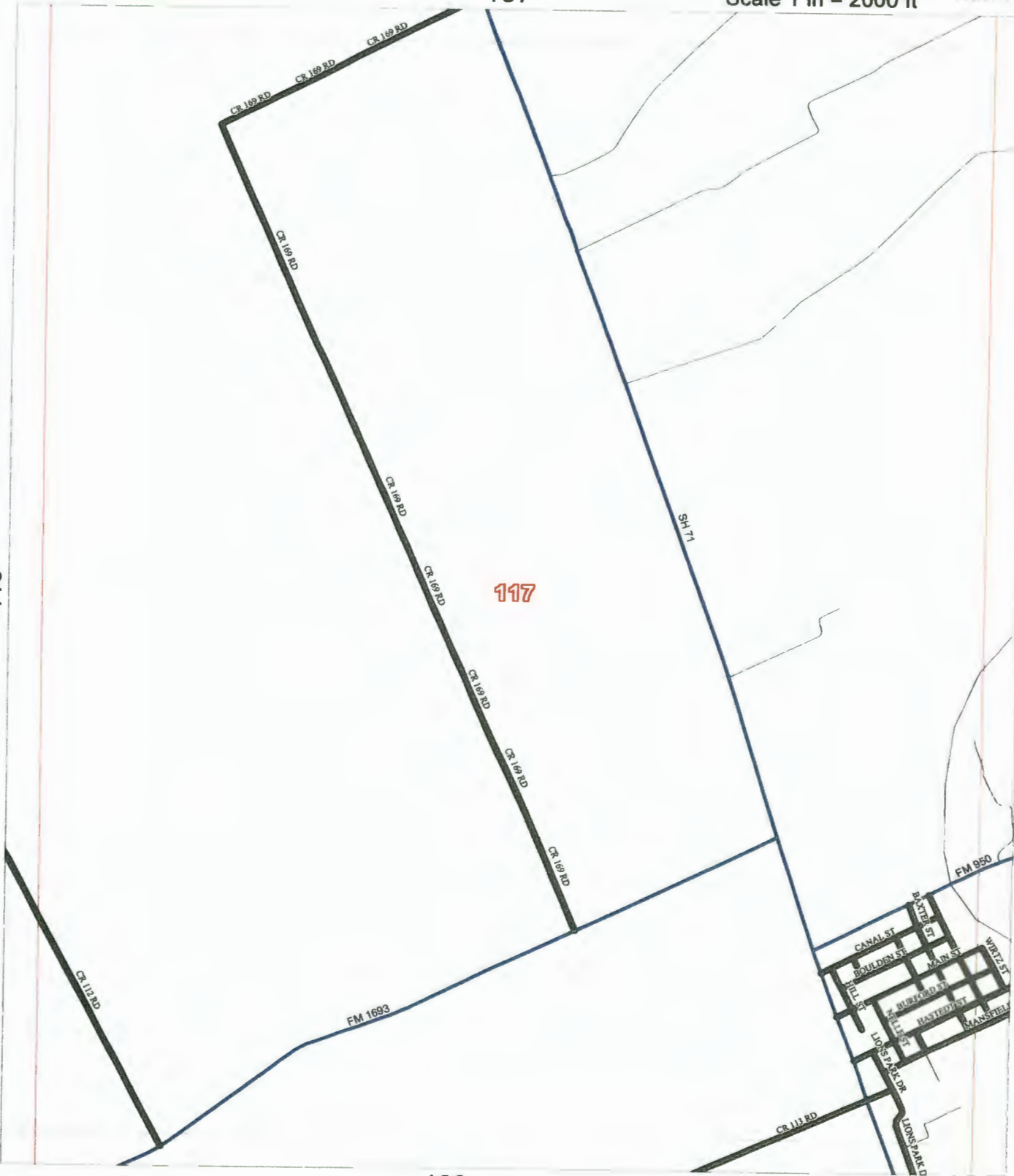
126

Allison, Bass & Assoc.
512-482-0701
R.Bass@Allison-Bass.com

Numbers Along Margins reflect
Page # of Adjacent Map Grids

29-Feb-2012

Map # 117

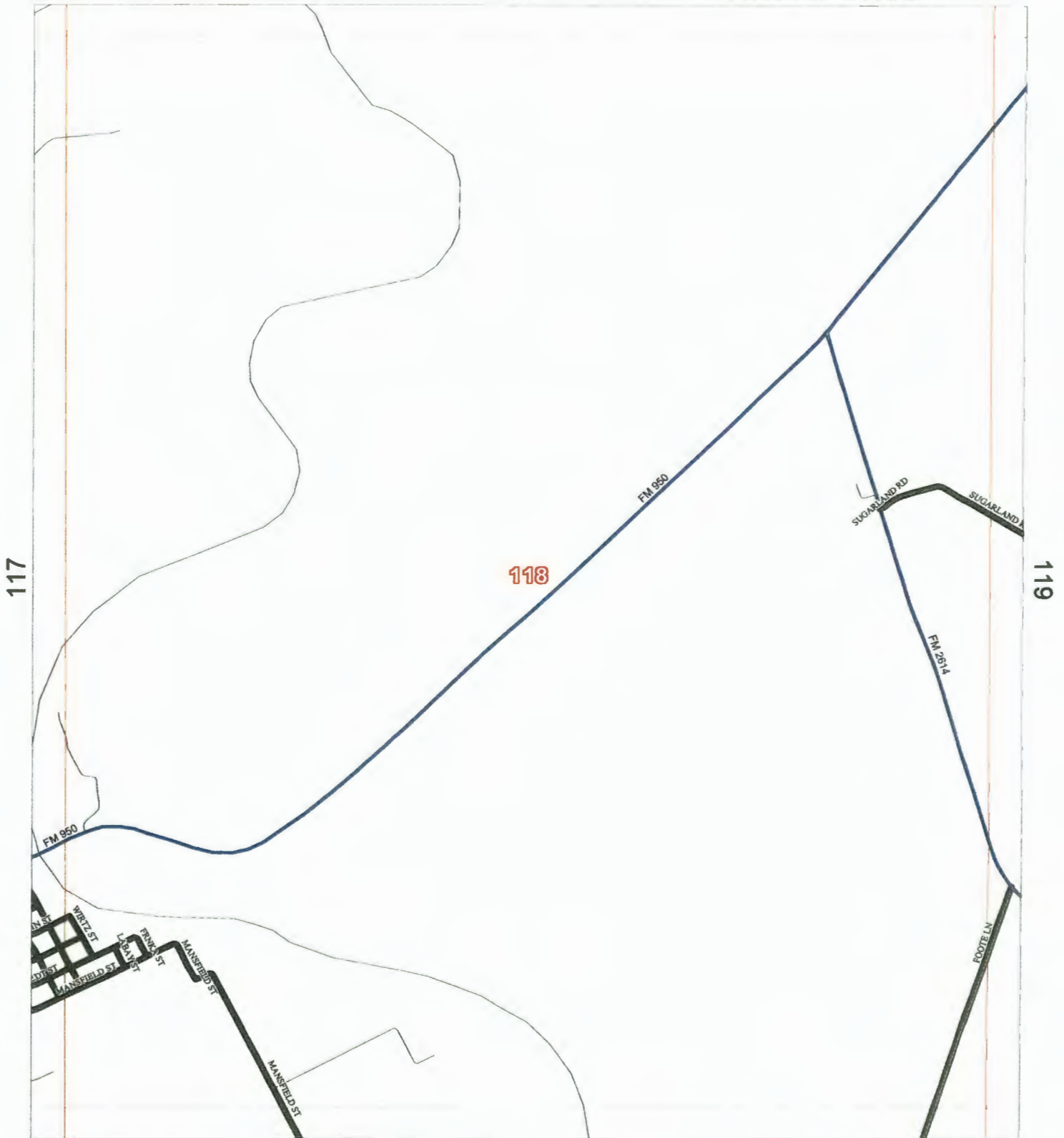


County Maintained Road 
State or Federal Hwy 
Grid Line 

Colorado County, Texas

108

Scale 1 in = 2000 ft



Allison, Bass & Assoc.
512-482-0701
R.Bass@Allison-Bass.com

127

29-Feb-2012

Map # 118

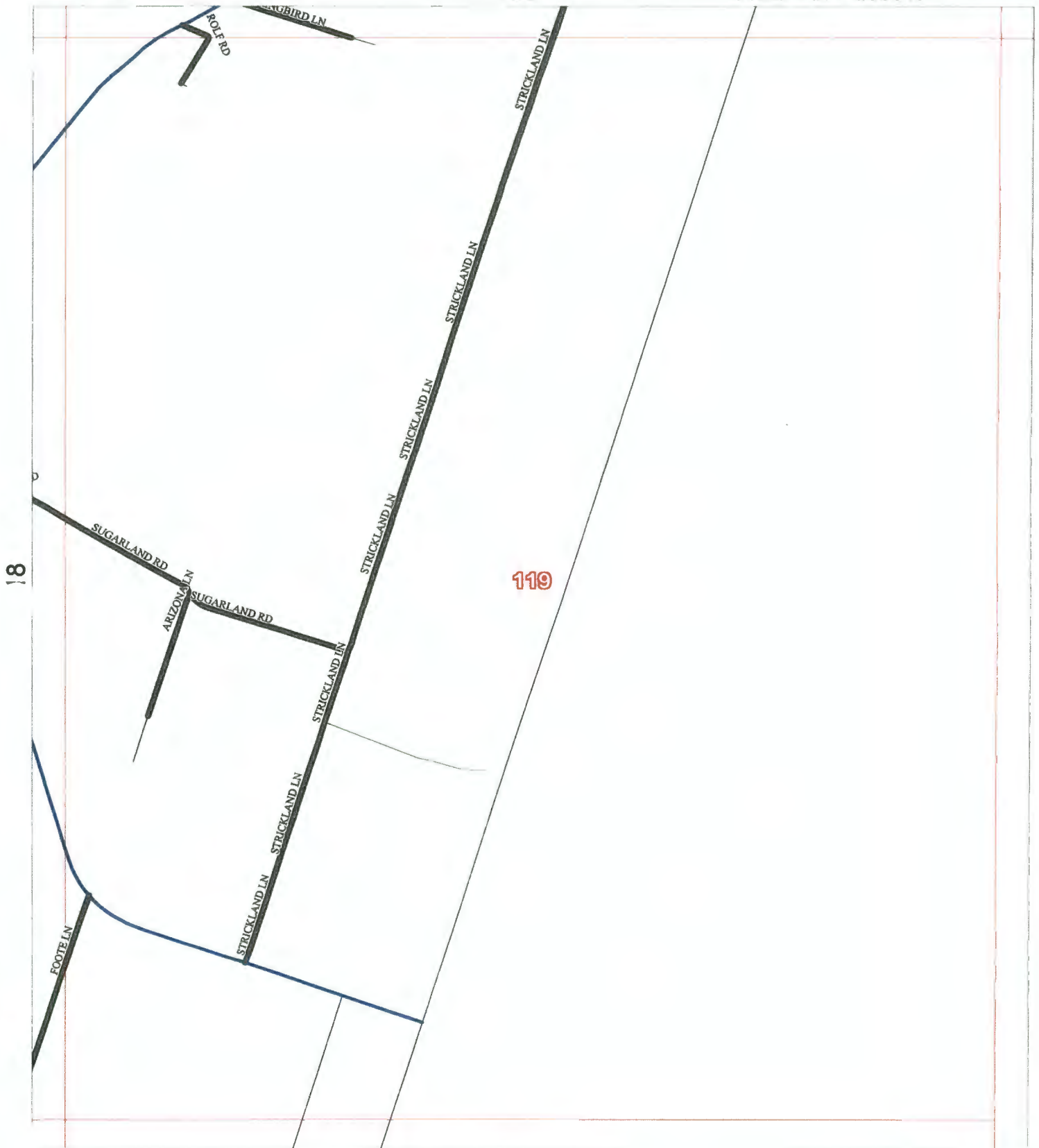
Numbers Along Margins reflect
Page # of Adjacent Map Grids

County Maintained Road 
State or Federal Hwy 
Grid Line 

Colorado County, Texas

109

Scale 1 in = 2000 ft



Allison, Bass & Assoc.
512-482-0701
R.Bass@Allison-Bass.com

128

Numbers Along Margins reflect
Page # of Adjacent Map Grids

17-Sep-2011

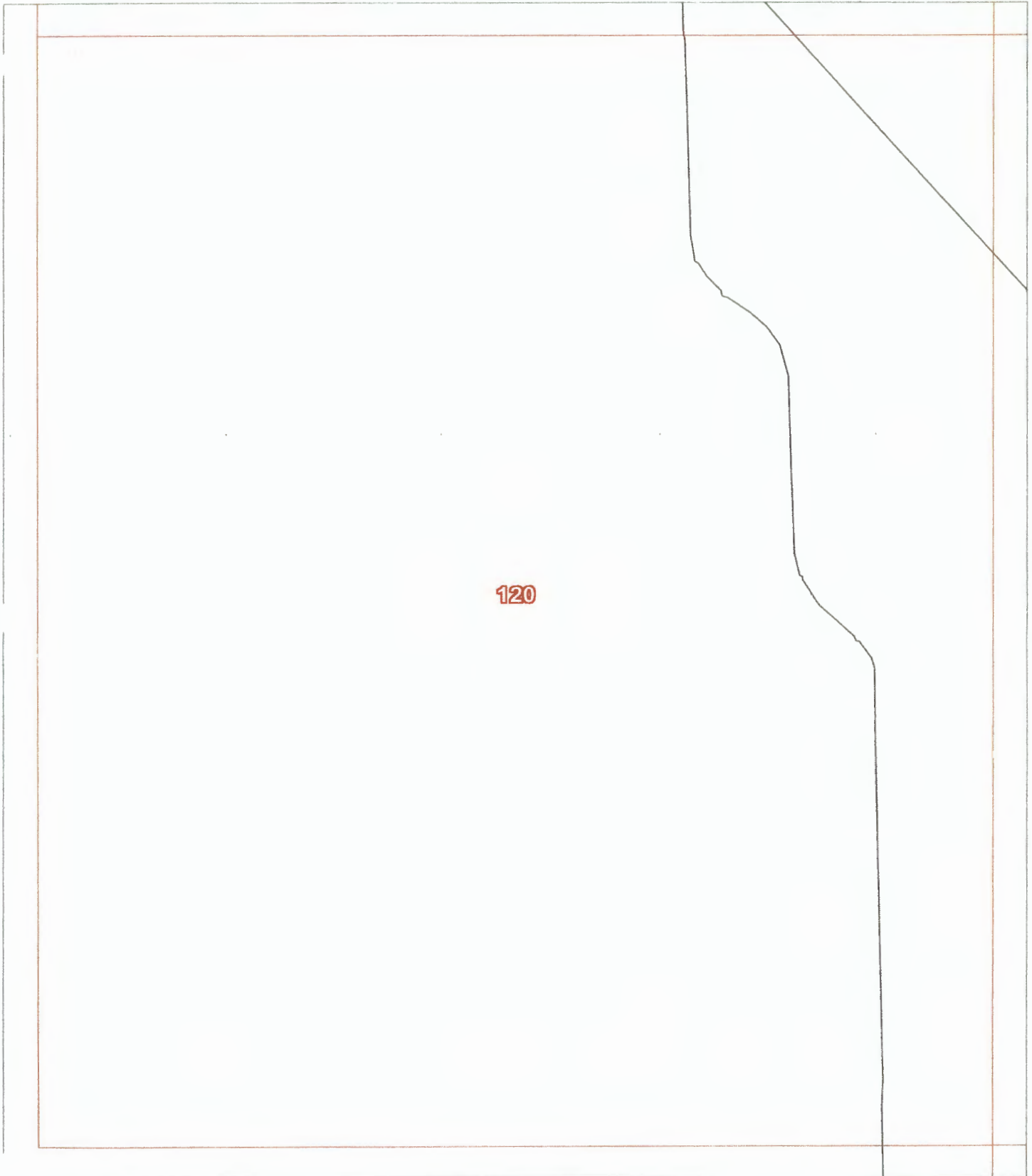
Map # 119

County Maintained Road 
State or Federal Hwy 
Grid Line 

Colorado County, Texas

111

Scale 1 in = 2000 ft



Allison, Bass & Assoc.
512-482-0701
R.Bass@Allison-Bass.com

Numbers Along Margins reflect
Page # of Adjacent Map Grids

17-Sep-2011

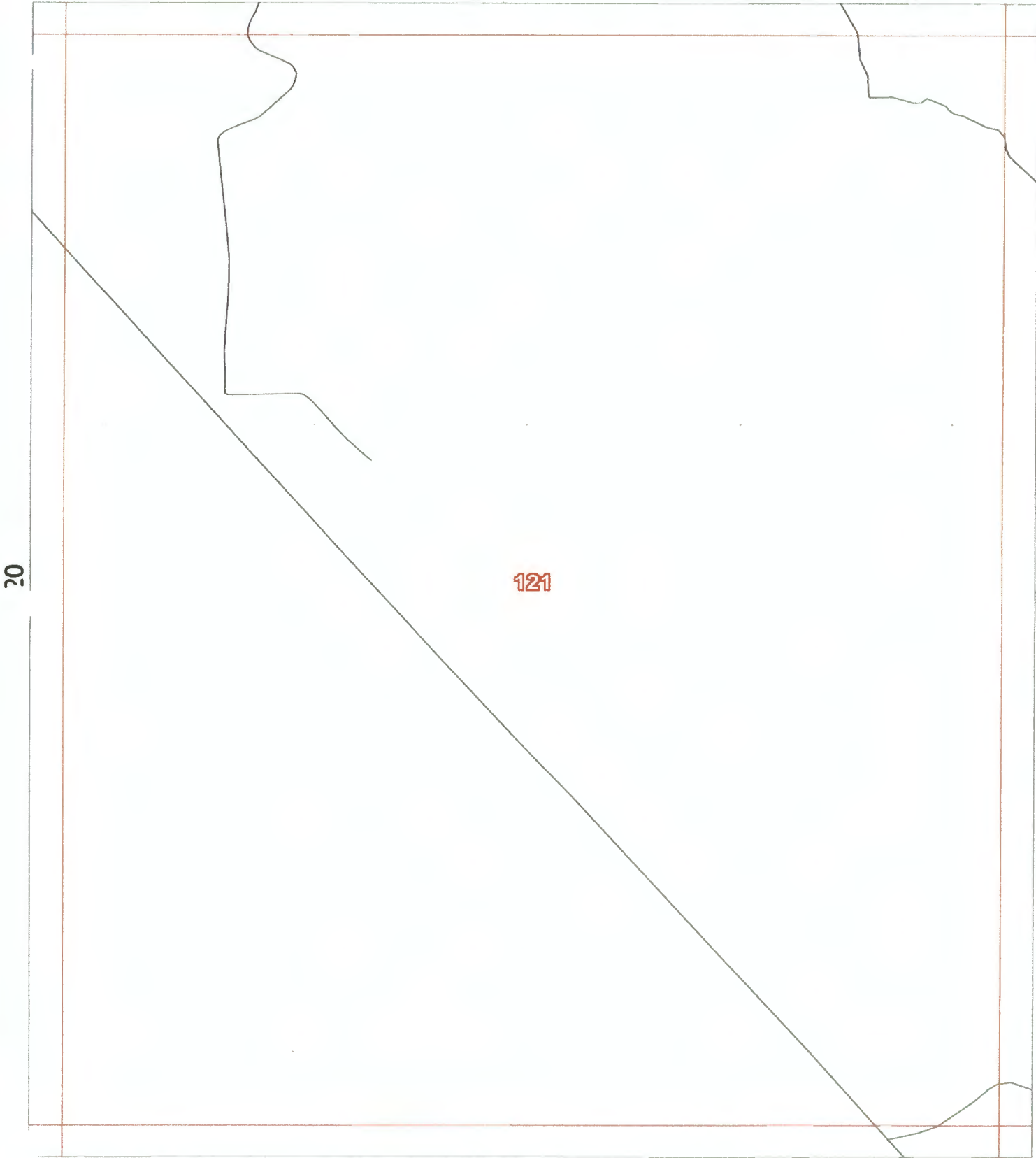
Map # 120

County Maintained Road 
State or Federal Hwy 
Grid Line 

Colorado County, Texas

112

Scale 1 in = 2000 ft



Allison, Bass & Assoc.
512-482-0701
R.Bass@Allison-Bass.com

129

17-Sep-2011

Map # 121

Numbers Along Margins reflect
Page # of Adjacent Map Grids

County Maintained Road 
State or Federal Hwy 
Grid Line 

Colorado County, Texas

113

Scale 1 in = 2000 ft



121

122

123



Allison, Bass & Assoc.
512-482-0701
R.Bass@Allison-Bass.com

130

17-Sep-2011

Numbers Along Margins reflect
Page # of Adjacent Map Grids

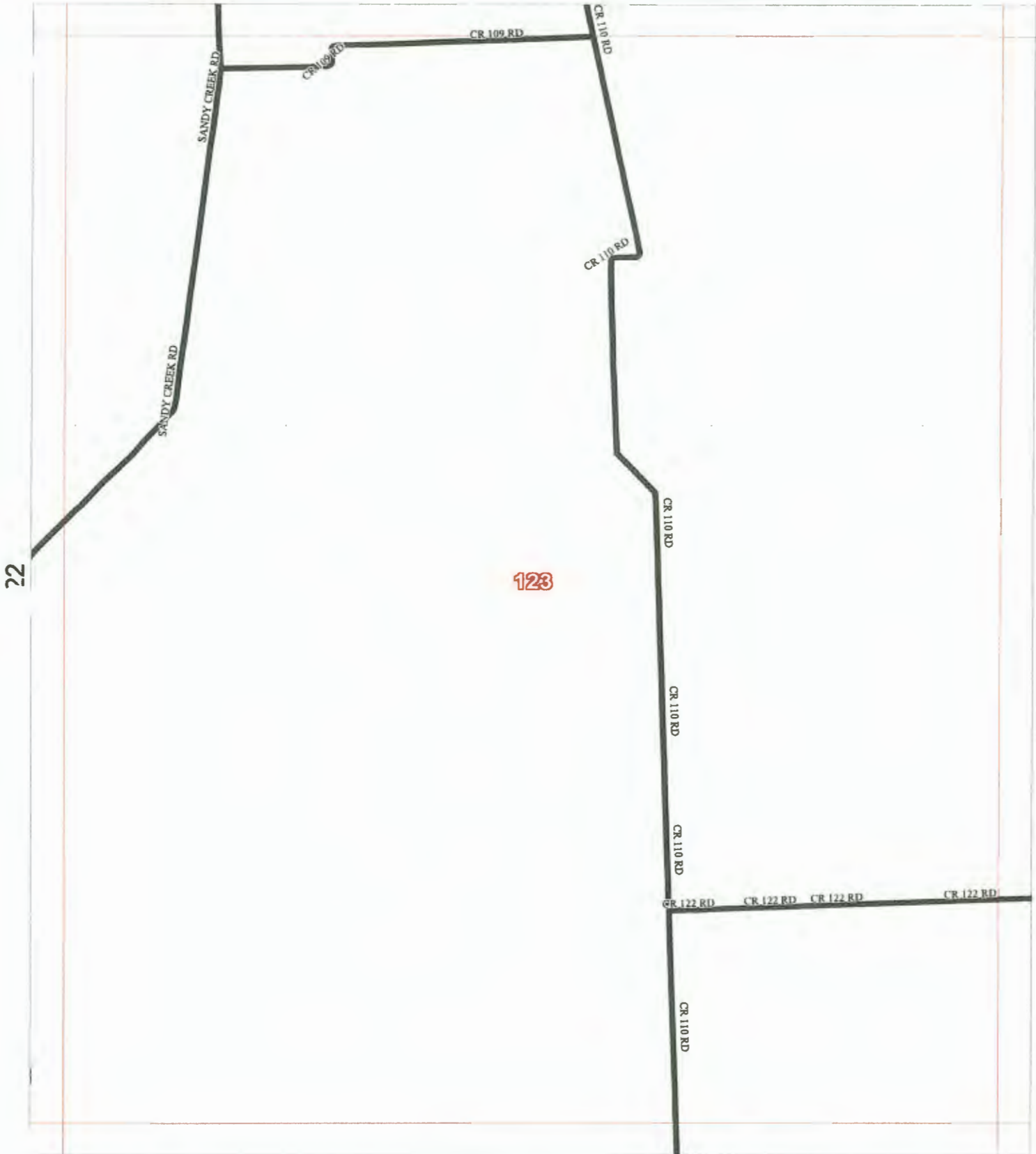
Map # 122

County Maintained Road
State or Federal Hwy
Grid Line

Colorado County, Texas

114

Scale 1 in = 2000 ft






Allison, Bass & Assoc.
512-482-0701
R.Bass@Allison-Bass.com

131

Numbers Along Margins reflect
Page # of Adjacent Map Grids

17-Sep-2011

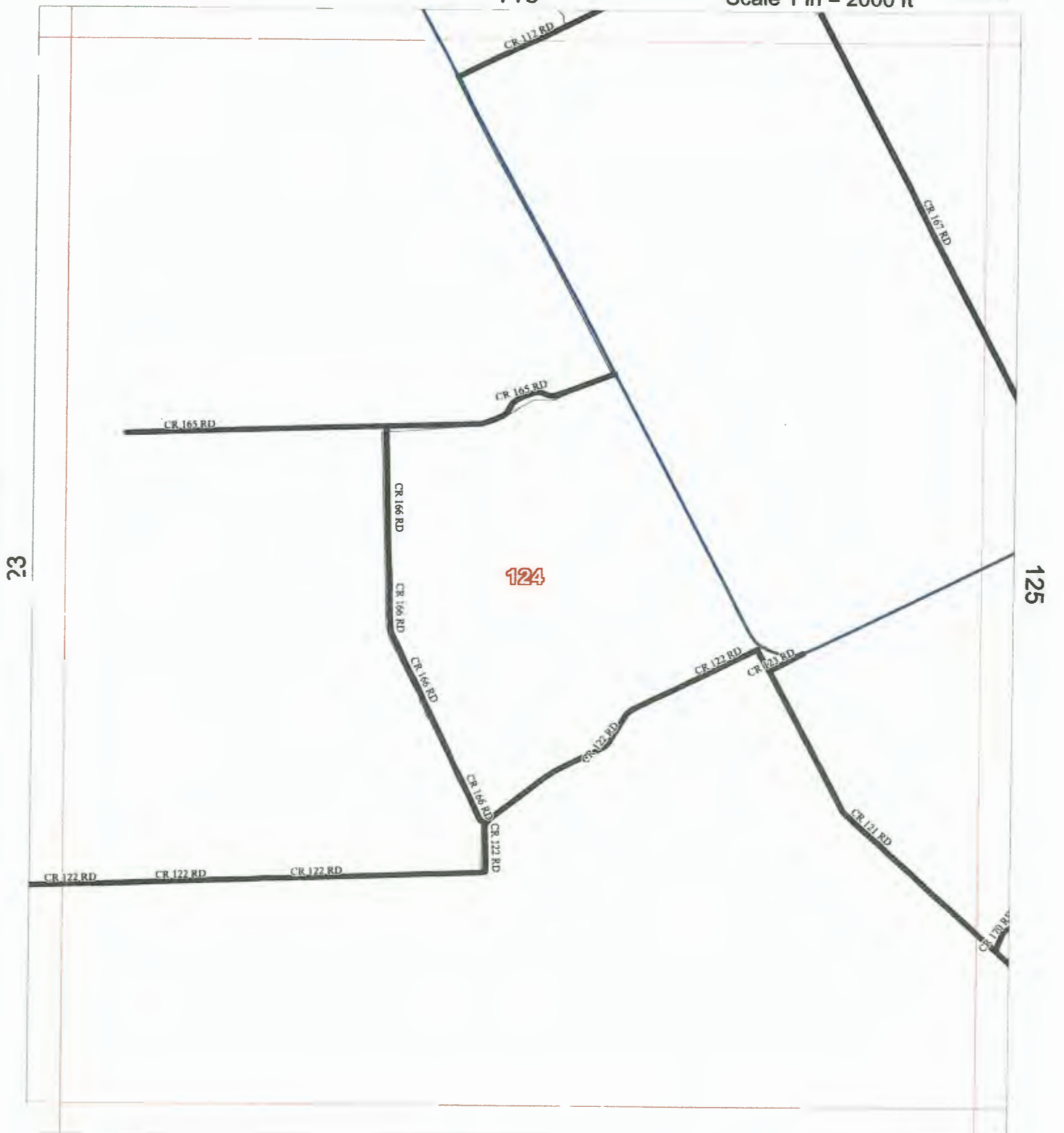
Map # 123

County Maintained Road 
State or Federal Hwy 
Grid Line 

Colorado County, Texas

115

Scale 1 in = 2000 ft



Allison, Bass & Assoc.
512-482-0701
R.Bass@Allison-Bass.com

132

Numbers Along Margins reflect
Page # of Adjacent Map Grids

17-Sep-2011

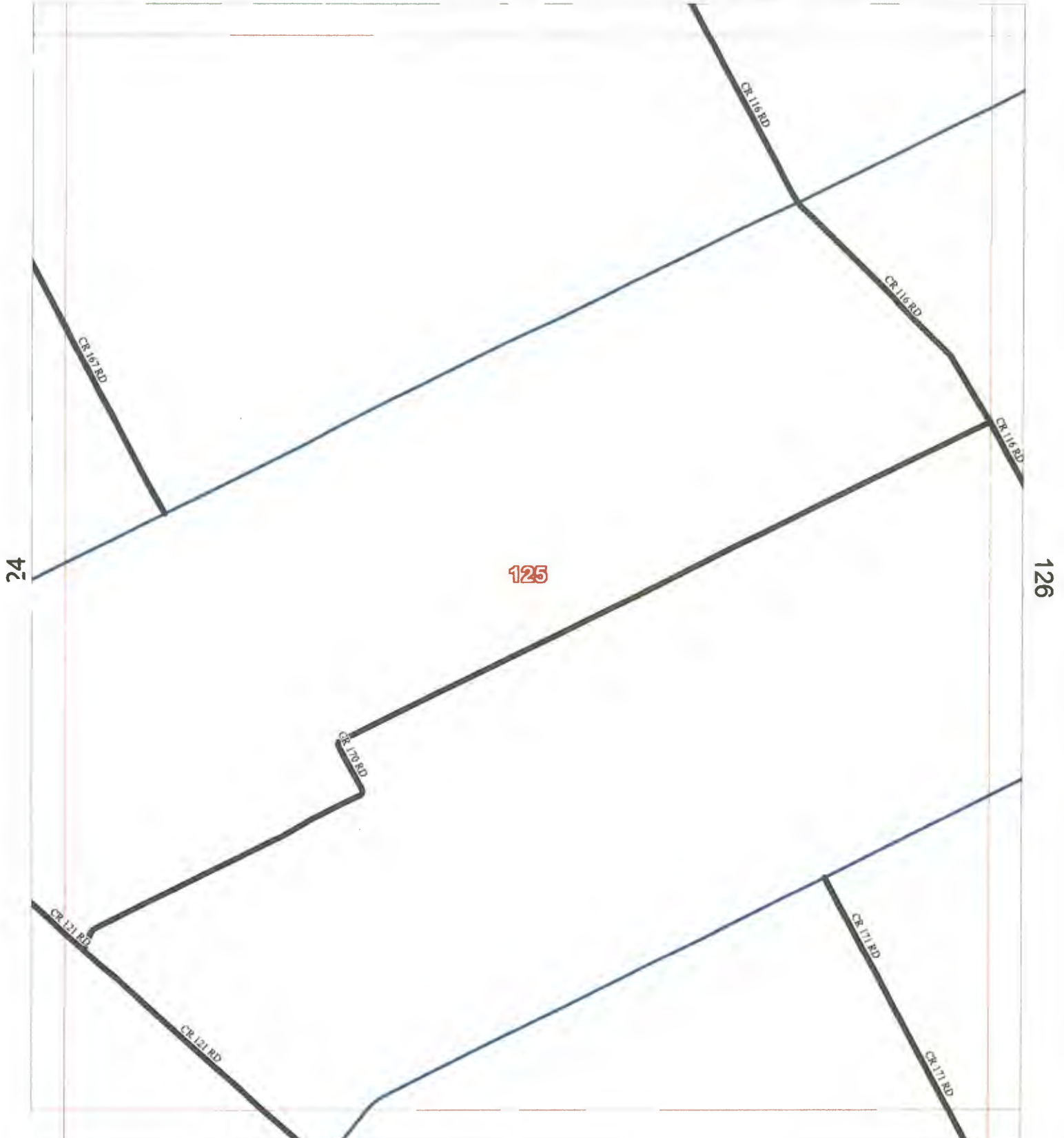
Map # 124

County Maintained Road 
State or Federal Hwy 
Grid Line 

Colorado County, Texas

116

Scale 1 in = 2000 ft



Allison, Bass & Assoc.
512-482-0701
R.Bass@Allison-Bass.com

133

Numbers Along Margins reflect
Page # of Adjacent Map Grids

17-Sep-2011

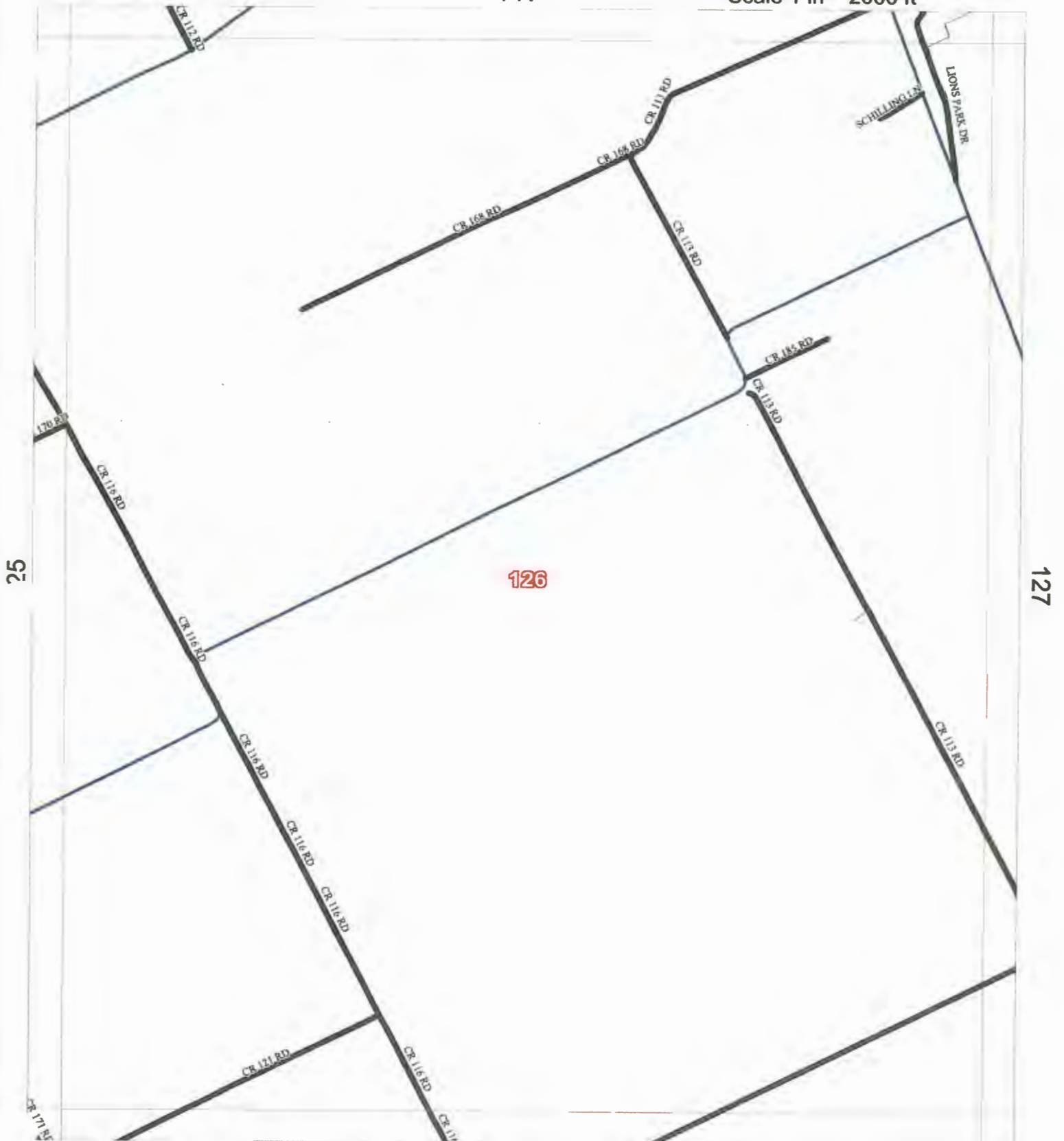
Map # 125

County Maintained Road
State or Federal Hwy
Grid Line

Colorado County, Texas

117

Scale 1 in = 2000 ft



Allison, Bass & Assoc.
512-482-0701
R.Bass@Allison-Bass.com

134
Numbers Along Margins reflect
Page # of Adjacent Map Grids

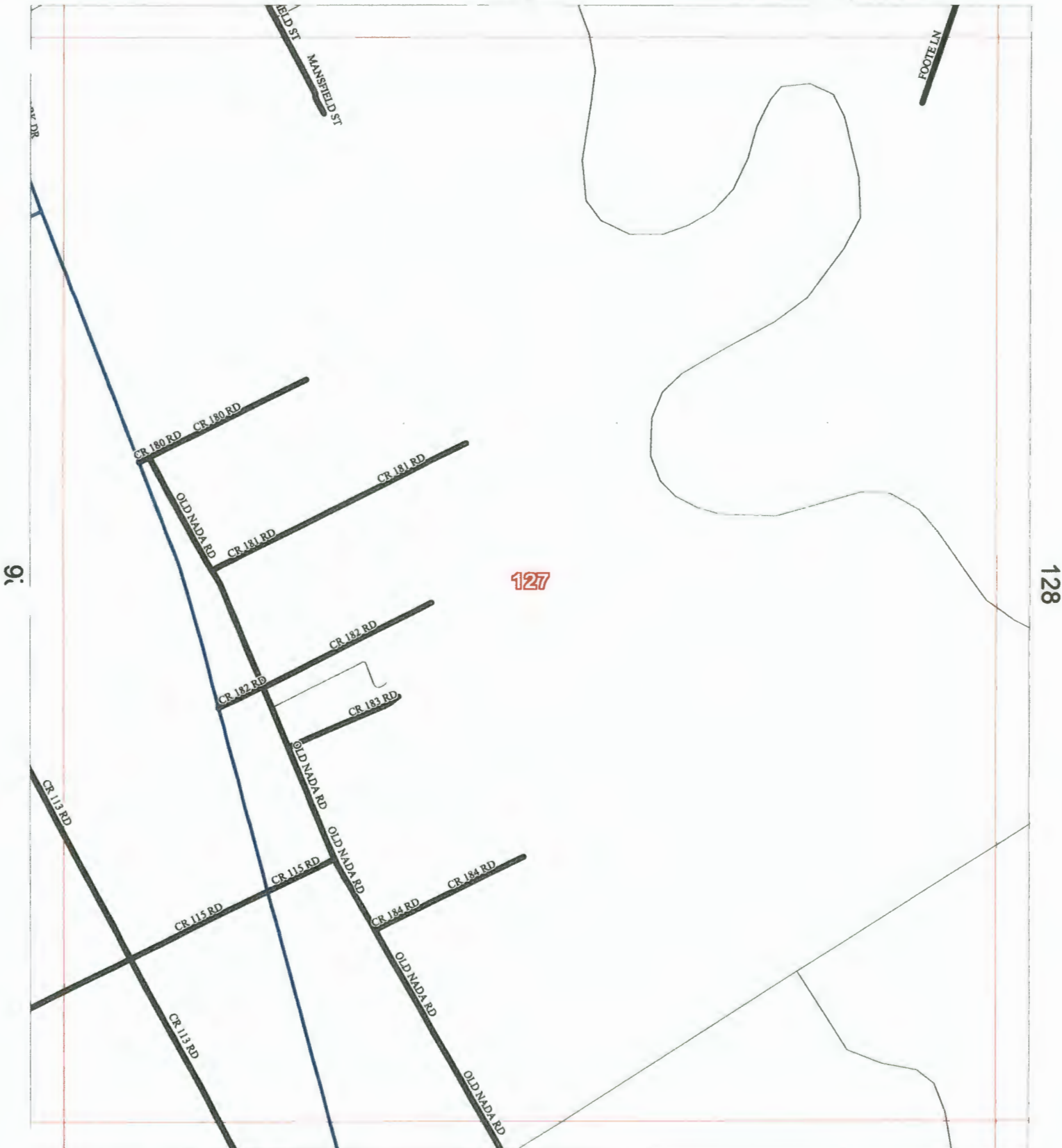
17-Sep-2011
Map # 126

County Maintained Road
State or Federal Hwy
Grid Line

Colorado County, Texas

118

Scale 1 in = 2000 ft



Allison, Bass & Assoc.
512-482-0701
R.Bass@Allison-Bass.com

135

Numbers Along Margins reflect
Page # of Adjacent Map Grids

17-Sep-2011

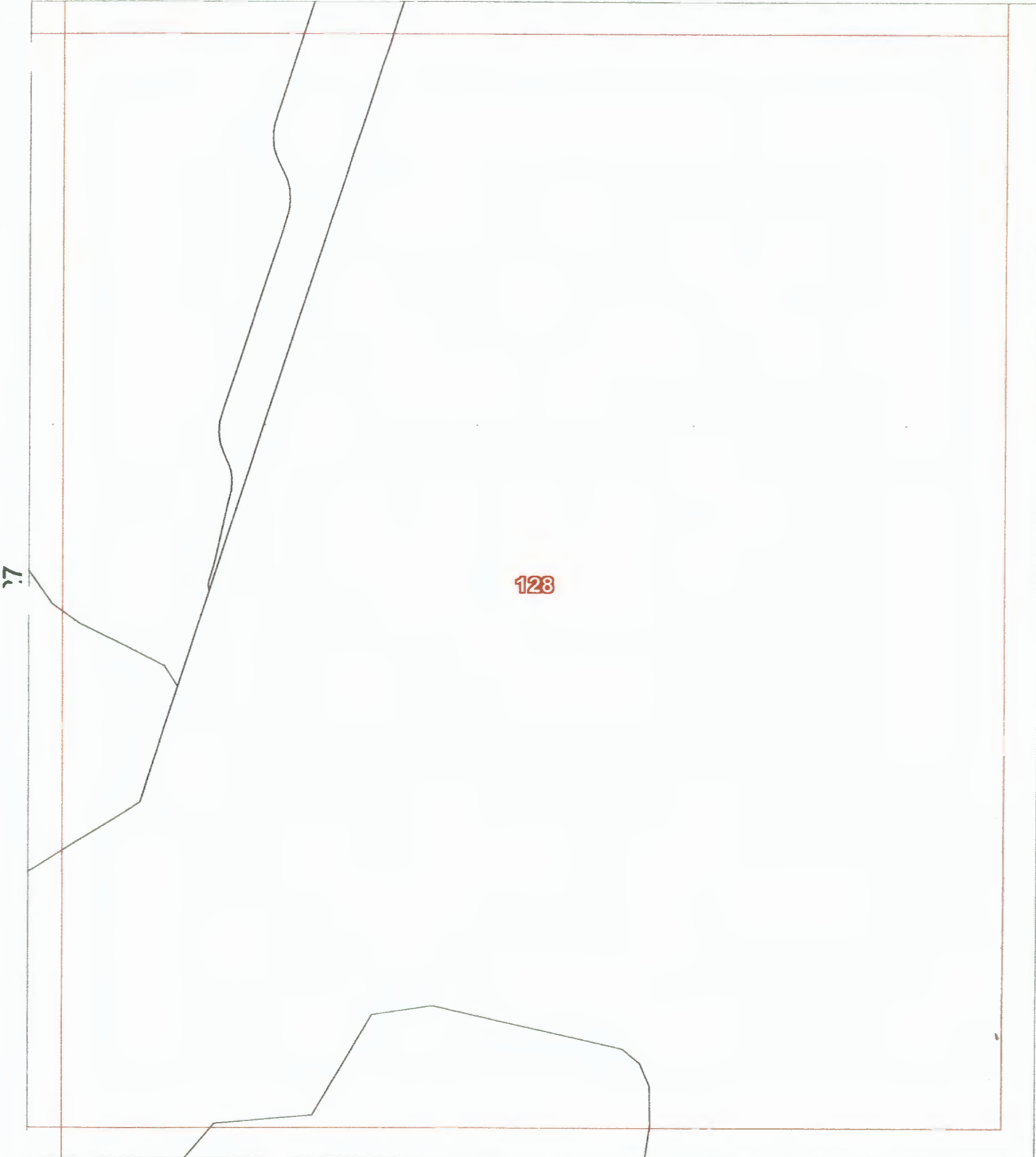
Map # 127

County Maintained Road 
State or Federal Hwy 
Grid Line 

Colorado County, Texas

119

Scale 1 in = 2000 ft



Allison, Bass & Assoc.
512-482-0701
R.Bass@Allison-Bass.com

Numbers Along Margins reflect
Page # of Adjacent Map Grids

17-Sep-2011

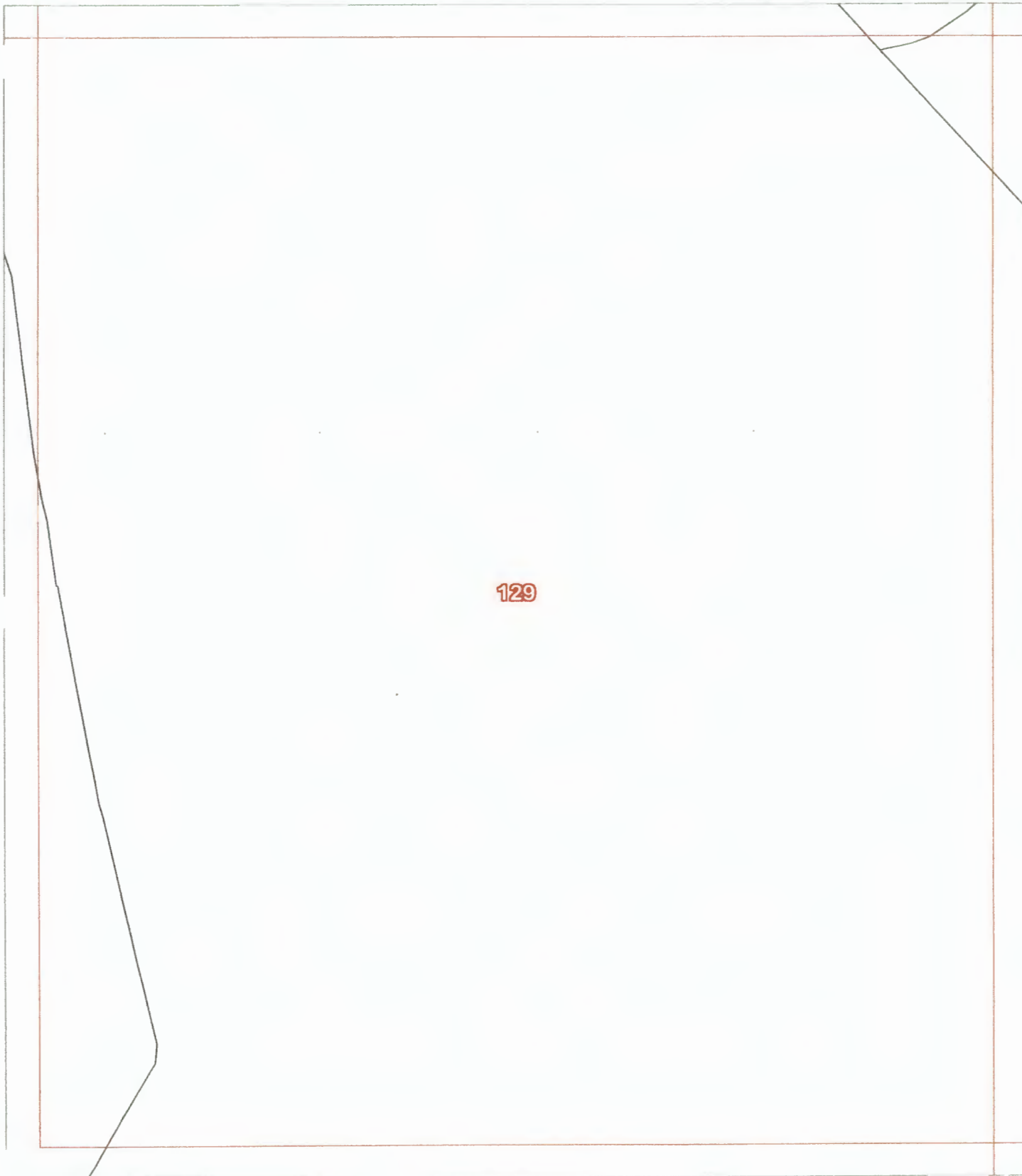
Map # 128

County Maintained Road 
State or Federal Hwy 
Grid Line 

Colorado County, Texas

121

Scale 1 in = 2000 ft



Allison, Bass & Assoc.
512-482-0701
R.Bass@Allison-Bass.com

Numbers Along Margins reflect
Page # of Adjacent Map Grids

17-Sep-2011

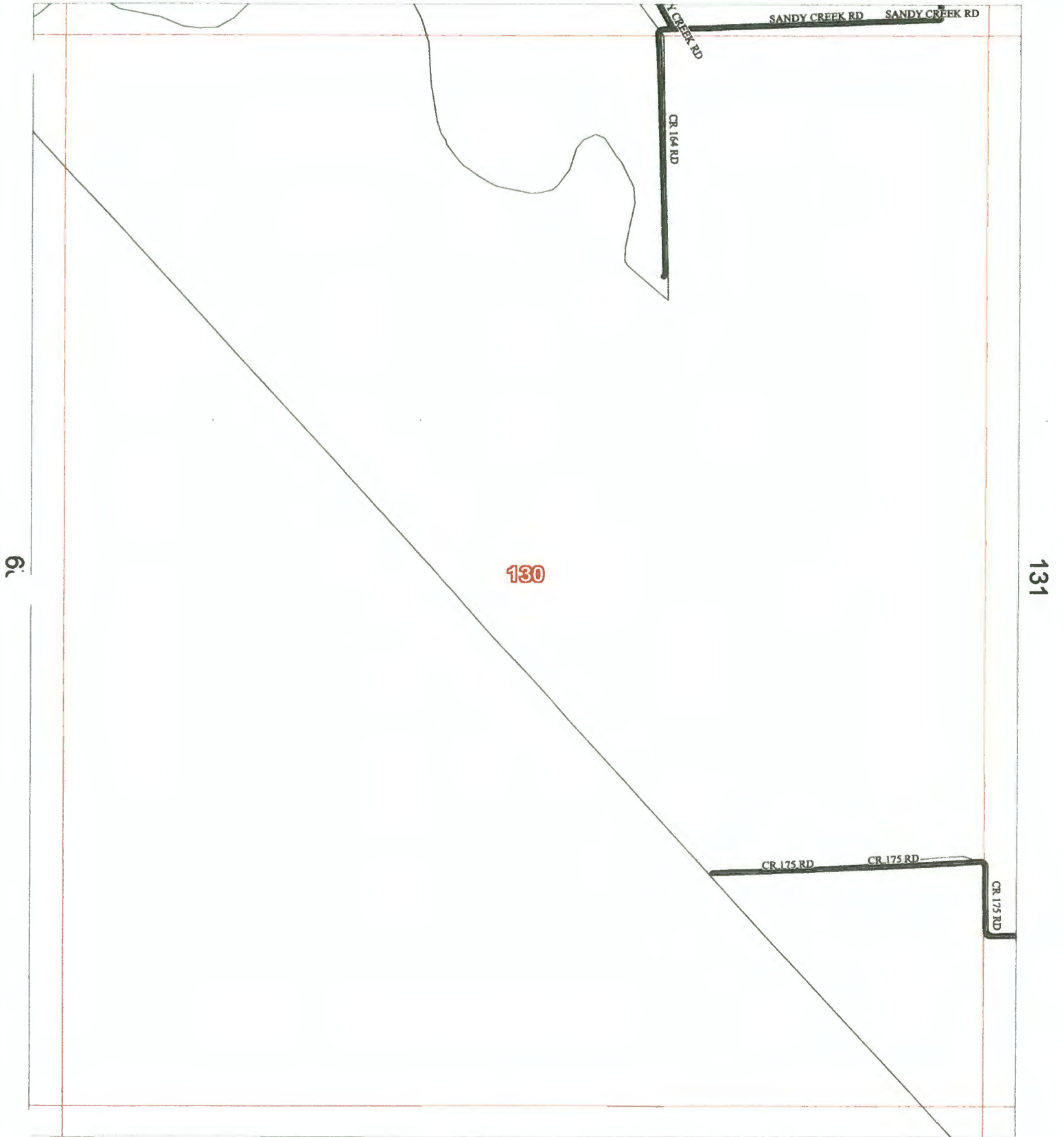
Map # 129

County Maintained Road 
State or Federal Hwy 
Grid Line 

Colorado County, Texas

122

Scale 1 in = 2000 ft



Allison, Bass & Assoc.
512-482-0701
R.Bass@Allison-Bass.com

136

17-Sep-2011

Map # 130

Numbers Along Margins reflect
Page # of Adjacent Map Grids

County Maintained Road
State or Federal Hwy
Grid Line

Colorado County, Texas

123

Scale 1 in = 2000 ft



130

131

132

CR 175 RD

CR 175 RD

CR 175 RD

CR 175 RD

CR 110 RD

CR 110 RD

CR 110 RD

CR 110 RD

CR 110 RD

CR 110 RD

CR 110 RD

CR 110 RD




Allison, Bass & Assoc.
512-482-0701
R.Bass@Allison-Bass.com

137

Numbers Along Margins reflect
Page # of Adjacent Map Grids

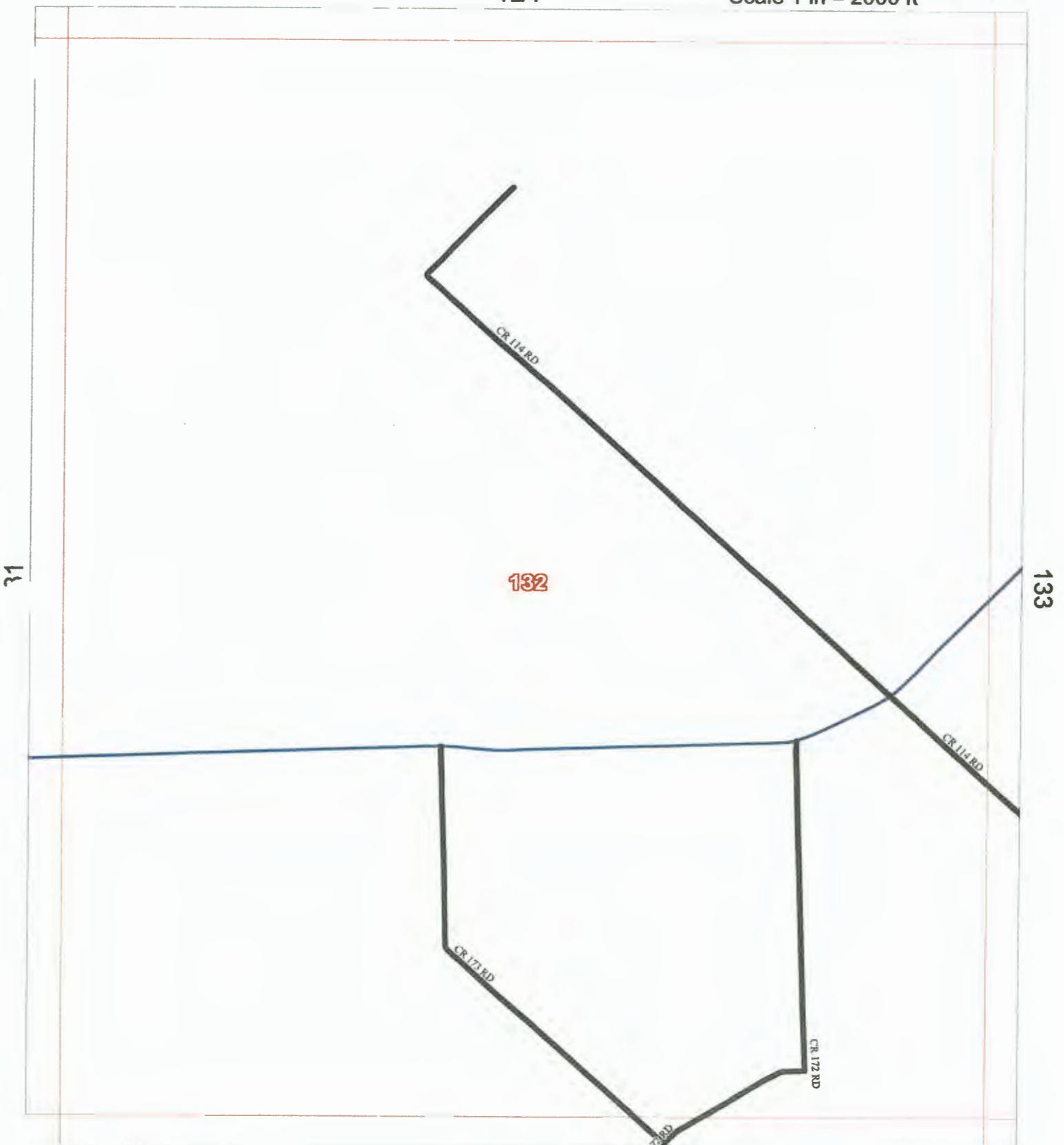
17-Sep-2011

Map # 131

County Maintained Road 
State or Federal Hwy 
Grid Line 

Colorado County, Texas

124 Scale 1 in = 2000 ft



Allison, Bass & Assoc.
512-482-0701
R.Bass@Allison-Bass.com

138
Numbers Along Margins reflect
Page # of Adjacent Map Grids

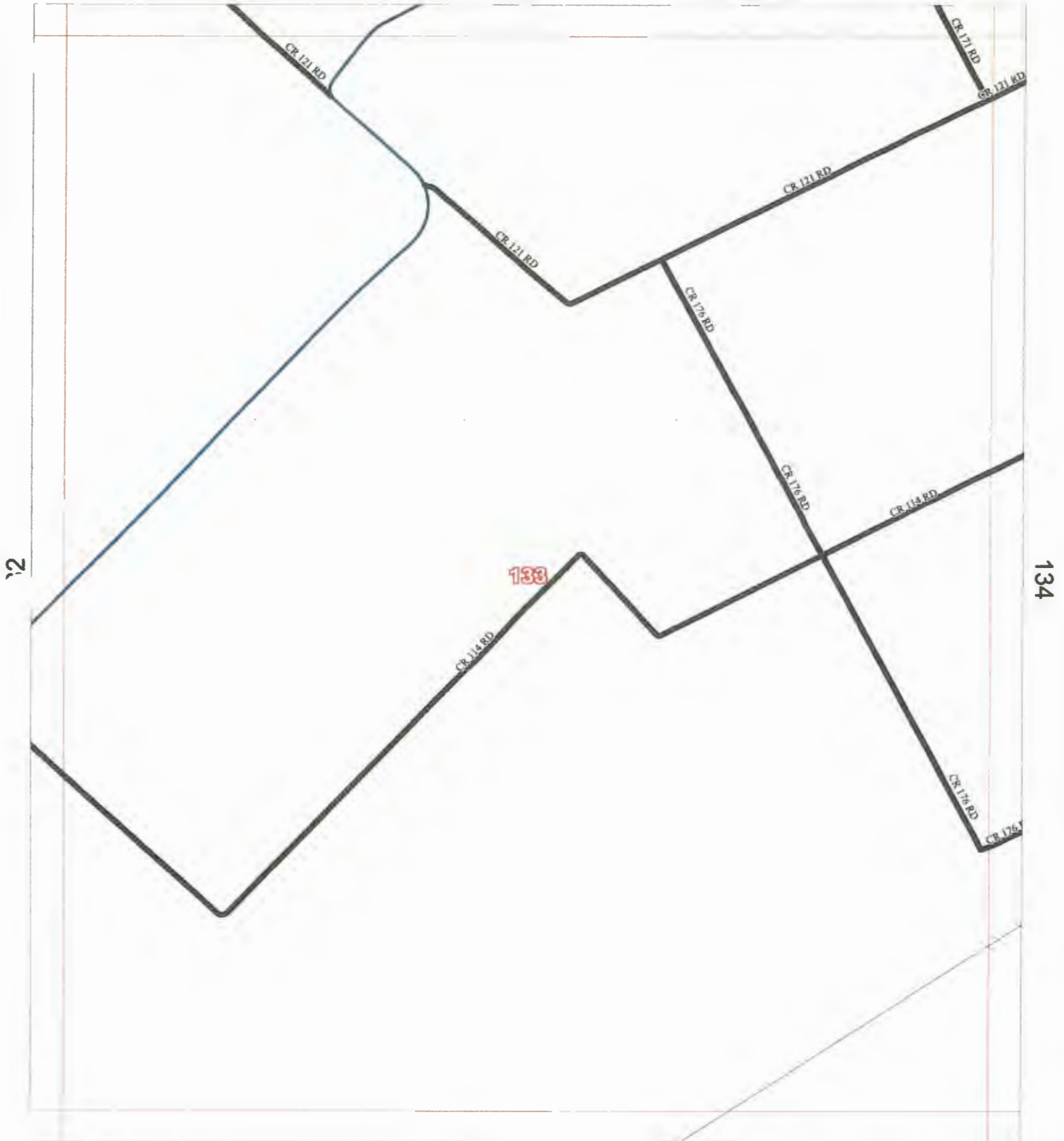
17-Sep-2011
Map # 132

County Maintained Road
State or Federal Hwy
Grid Line

Colorado County, Texas

125

Scale 1 in = 2000 ft



Allison, Bass & Assoc.
512-482-0701
R.Bass@Allison-Bass.com

139

Numbers Along Margins reflect
Page # of Adjacent Map Grids

17-Sep-2011

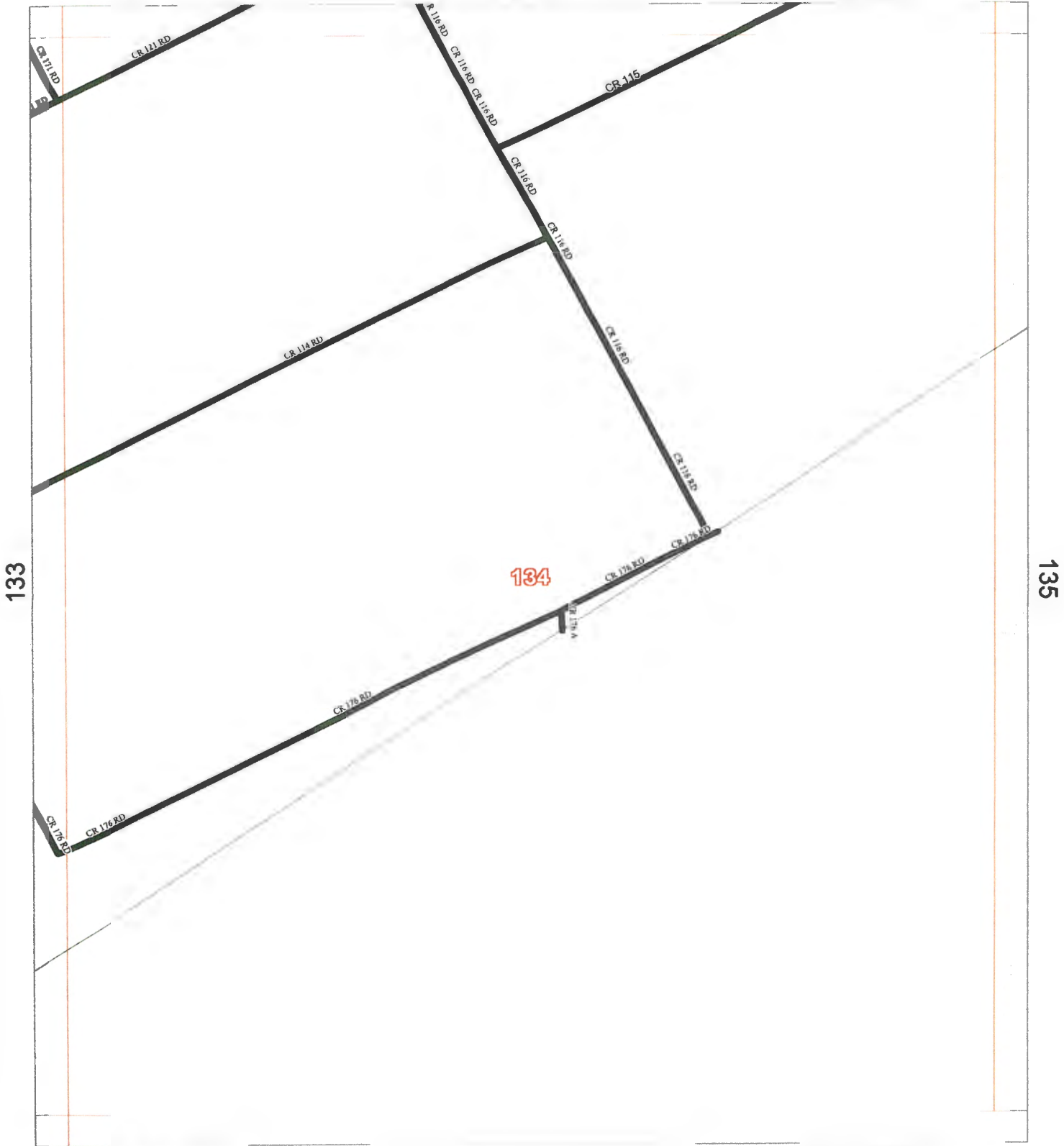
Map # 133

County Maintained Road 
State or Federal Hwy 
Grid Line 

Colorado County, Texas

126

Scale 1 in = 2000 ft



Allison, Bass & Assoc.
512-482-0701
R.Bass@Allison-Bass.com

Numbers Along Margins reflect
Page # of Adjacent Map Grids

29-Feb-2012

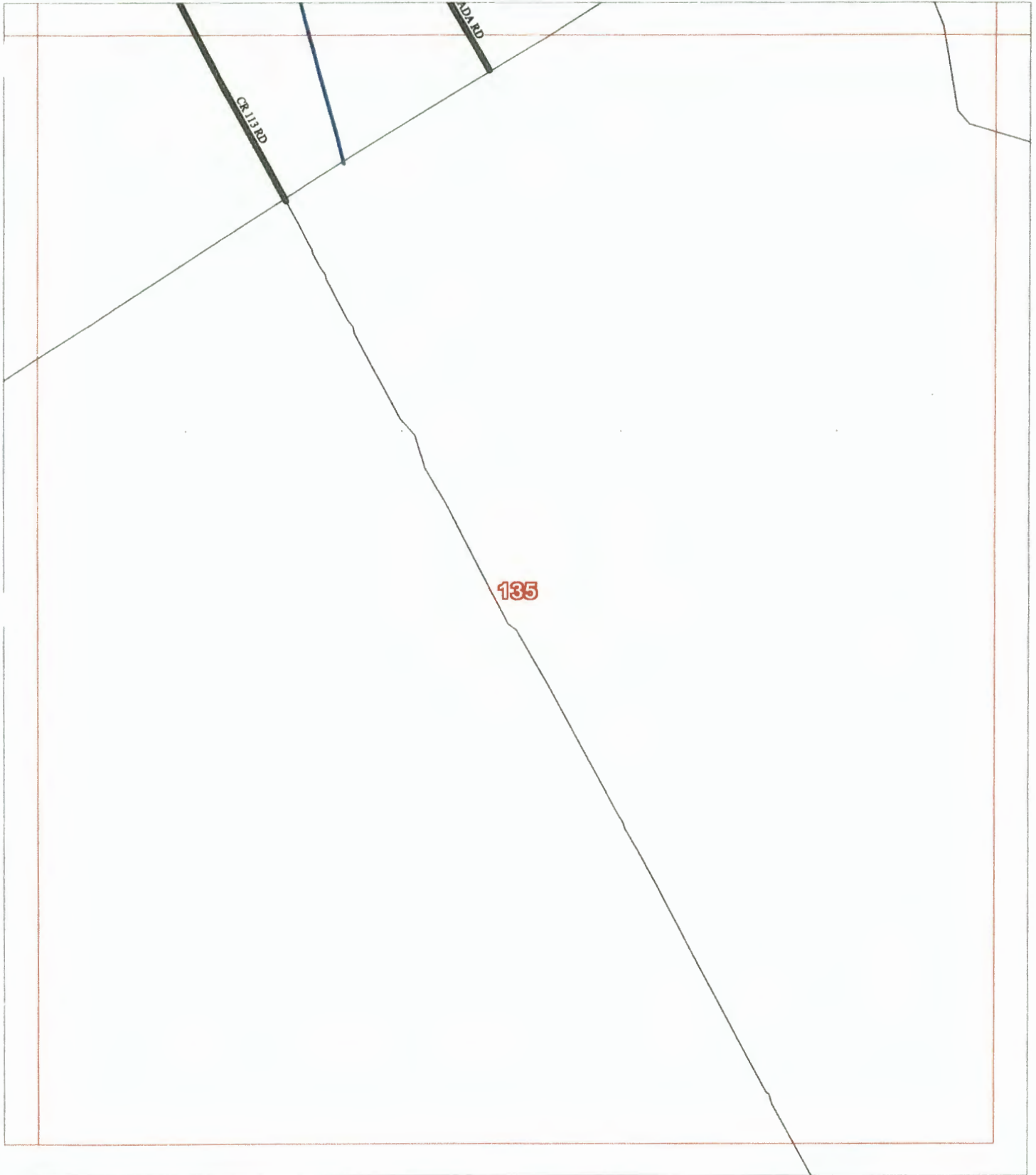
Map # 134

County Maintained Road 
State or Federal Hwy 
Grid Line 

Colorado County, Texas

127

Scale 1 in = 2000 ft



Allison, Bass & Assoc.
512-482-0701
R.Bass@Allison-Bass.com

Numbers Along Margins reflect
Page # of Adjacent Map Grids


17-Sep-2011

Map # 135

County Maintained Road 
State or Federal Hwy 
Grid Line 

Colorado County, Texas

Scale 1 in = 2000 ft



Allison, Bass & Assoc.
512-482-0701
R.Bass@Allison-Bass.com

142

Numbers Along Margins reflect
Page # of Adjacent Map Grids

17-Sep-2011

Map # 136

County Maintained Road 
State or Federal Hwy 
Grid Line 

Colorado County, Texas

131

Scale 1 in = 2000 ft



10 RD

96

137

138

143

17-Sep-2011

Map # 137

Allison, Bass & Assoc.
512-482-0701
R.Bass@Allison-Bass.com

Numbers Along Margins reflect
Page # of Adjacent Map Grids

County Maintained Road 
State or Federal Hwy 
Grid Line 

Colorado County, Texas

132

Scale 1 in = 2000 ft



37

139

138

CR 172 RD

CR 174 RD

CR 172 RD

CR 172 RD

Allison, Bass & Assoc.
512-482-0701
R.Bass@Allison-Bass.com

Numbers Along Margins reflect
Page # of Adjacent Map Grids

17-Sep-2011

Map # 138

County Maintained Road
State or Federal Hwy
Grid Line

Colorado County, Texas

133

Scale 1 in = 2000 ft



38

139

Allison, Bass & Assoc.
512-482-0701
R.Bass@Allison-Bass.com

Numbers Along Margins reflect
Page # of Adjacent Map Grids

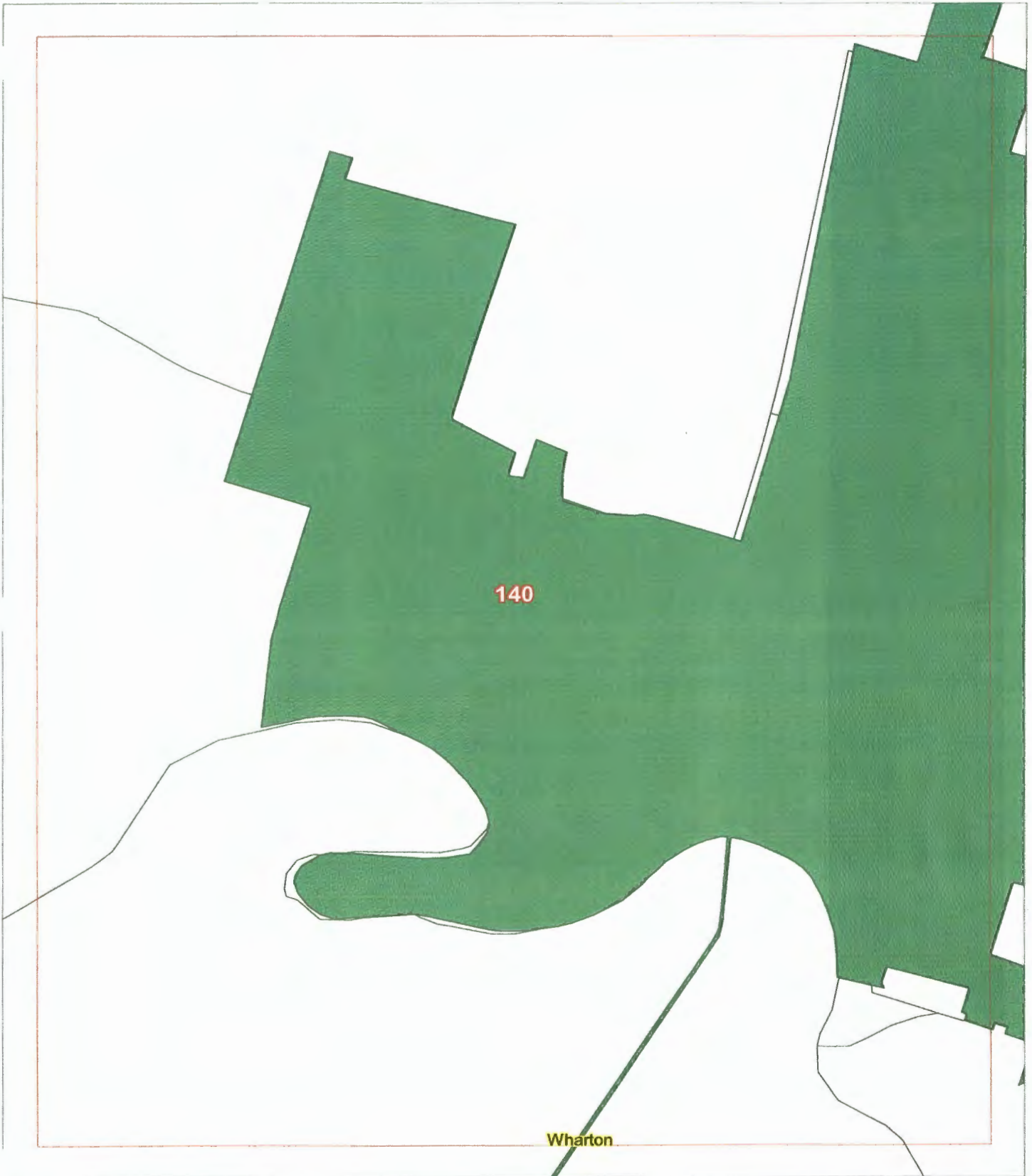
17-Sep-2011

Map # 139

County Maintained Road 
State or Federal Hwy 
Grid Line 

Colorado County, Texas

Scale 1 in = 2000 ft



Allison, Bass & Assoc.
512-482-0701
R.Bass@Allison-Bass.com

Numbers Along Margins reflect
Page # of Adjacent Map Grids

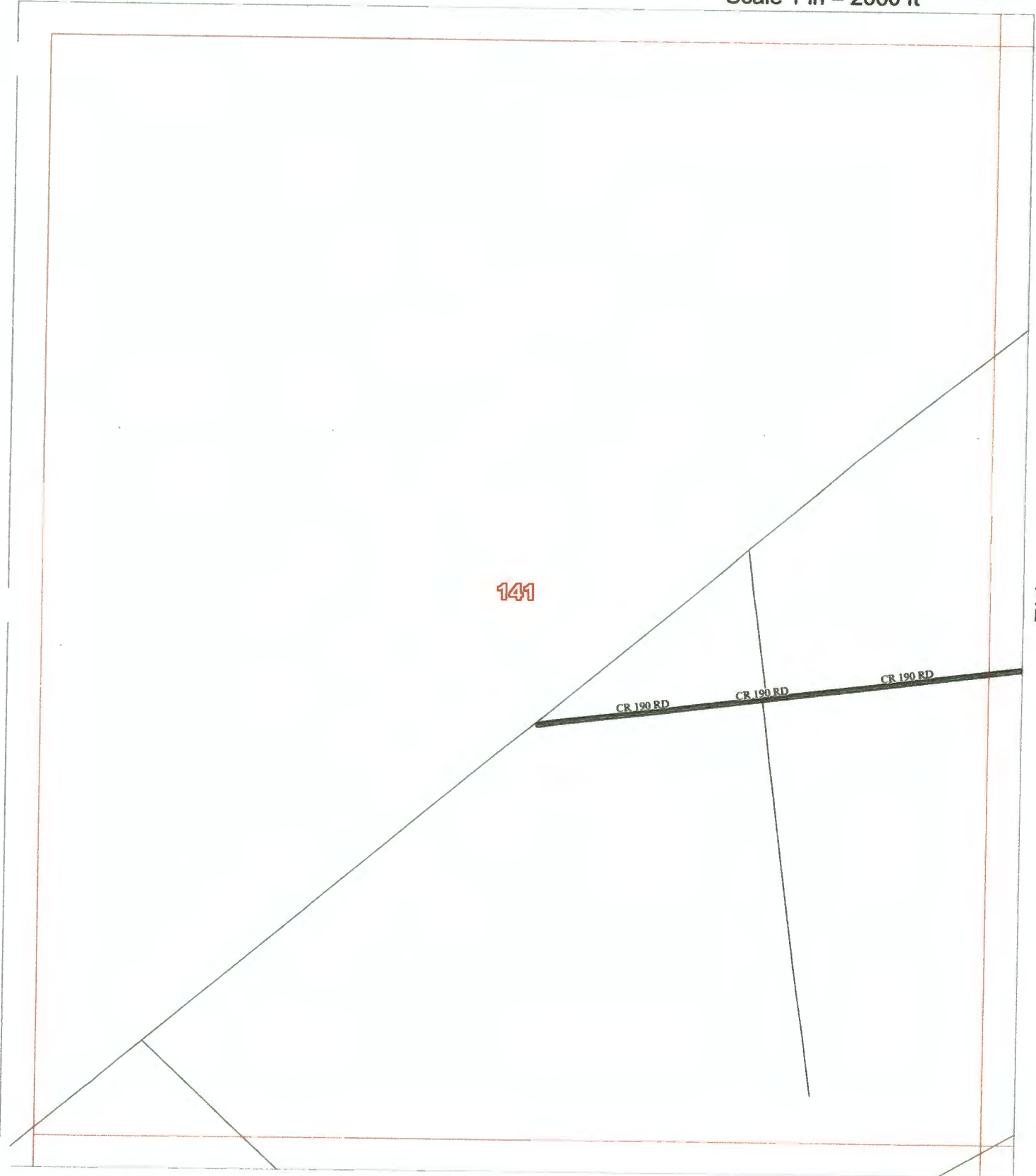
17-Sep-2011

Map # 140

County Maintained Road 
State or Federal Hwy 
Grid Line 

Colorado County, Texas

Scale 1 in = 2000 ft



Allison, Bass & Assoc.
512-482-0701
R.Bass@Allison-Bass.com

144

Numbers Along Margins reflect
Page # of Adjacent Map Grids

17-Sep-2011

Map # 141

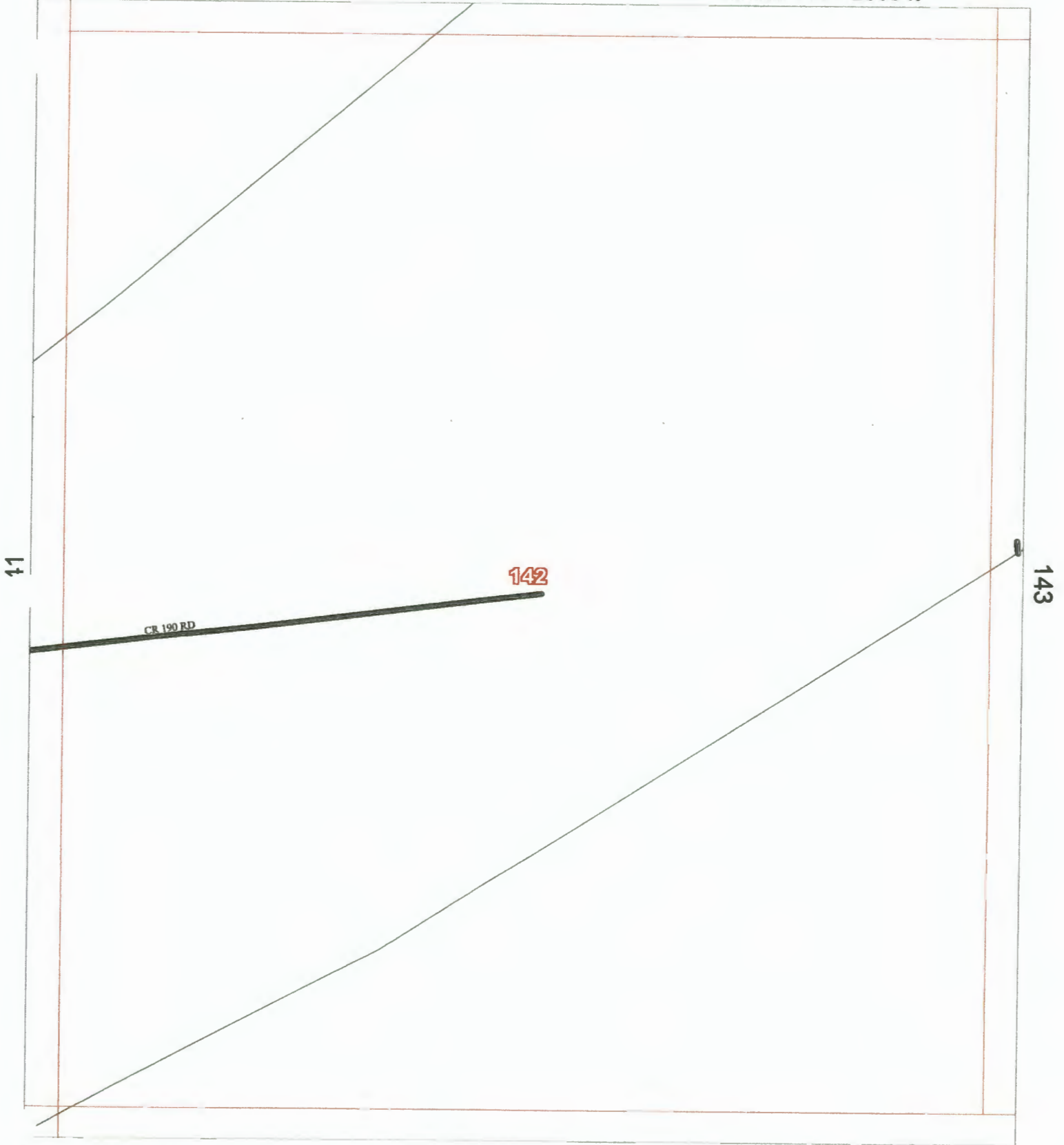
County Maintained Road
State or Federal Hwy
Grid Line

Colorado County, Texas

136

Scale 1 in = 2000 ft

NORTH



Allison, Bass & Assoc.
512-482-0701
R.Bass@Allison-Bass.com

Numbers Along Margins reflect
Page # of Adjacent Map Grids

17-Sep-2011

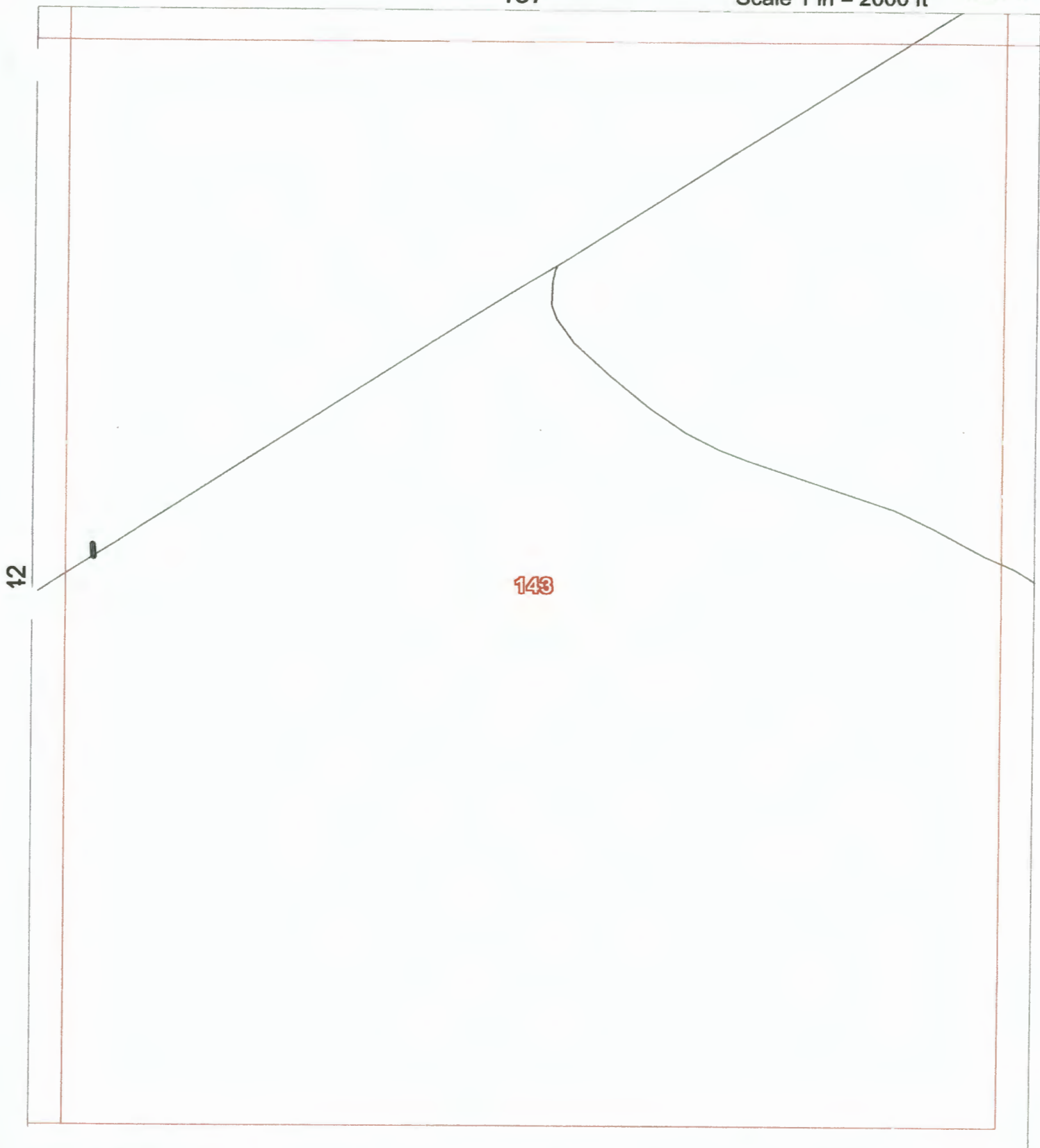
Map # 142

County Maintained Road 
State or Federal Hwy 
Grid Line 

Colorado County, Texas

137

Scale 1 in = 2000 ft



12

143

Allison, Bass & Assoc.
512-482-0701
R.Bass@Allison-Bass.com

Numbers Along Margins reflect
Page # of Adjacent Map Grids

17-Sep-2011

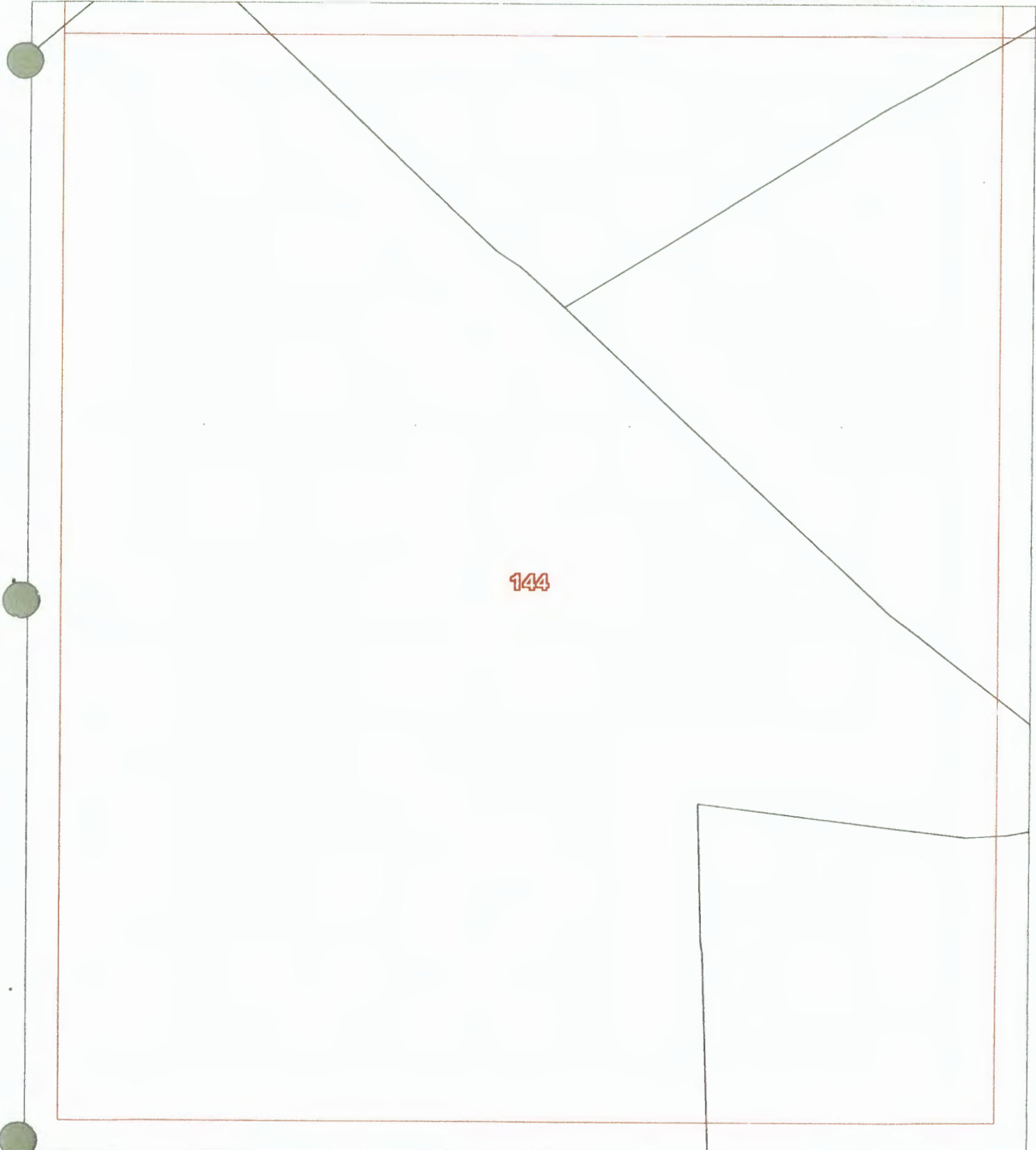
Map # 143

County Maintained Road 
State or Federal Hwy 
Grid Line 

Colorado County, Texas

141

Scale 1 in = 2000 ft



144

Allison, Bass & Assoc.
512-482-0701
R.Bass@Allison-Bass.com

Numbers Along Margins reflect
Page # of Adjacent Map Grids

17-Sep-2011

Map # 144